

TRAFFIC CRASH REPORT

*DENOTES MANDATORY FIELD FOR SUPPLEMENT REPORT

LOCAL REPORT NUMBER*

19-2736

PHOTOS TAKEN
 SECONDARY CRASH
 PRIVATE PROPERTY

OH-2 OH-3
 OH-1P OTHER

LOCAL INFORMATION

REPORTING AGENCY NAME*
HEATH POLICE DEPARTMENT

NCIC*
04507

HIT/SKIP
 1 - SOLVED
 2 - UNSOLVED

NUMBER OF UNITS
04

UNIT IN ERROR
99 98 - ANIMAL
 99 - UNKNOWN

COUNTY* **45** LOCALITY* **1** LOCATION: CITY, VILLAGE, TOWNSHIP*
Heath (Fourmile Lock)

CRASH DATE / TIME*
12092019 2052

CRASH SEVERITY
2
 1 - FATAL
 2 - SERIOUS INJURY SUSPECTED
 3 - MINOR INJURY SUSPECTED
 4 - INJURY POSSIBLE
 5 - PROPERTY DAMAGE ONLY

ROUTE TYPE ROUTE NUMBER PREFIX 1 - NORTH
 2 - SOUTH
 3 - EAST
 4 - WEST

LOCATION ROAD NAME
HEBRON

ROAD TYPE
RD

LATITUDE DECIMAL DEGREES
40.021193

ROUTE TYPE ROUTE NUMBER PREFIX 1 - NORTH
 2 - SOUTH
 3 - EAST
 4 - WEST

REFERENCE ROAD NAME (ROAD, MILEPOST, HOUSE #)
Heath

ROAD TYPE
RD

LONGITUDE DECIMAL DEGREES
-82.448973

REFERENCE POINT
1
 1 - INTERSECTION
 2 - MILE POST
 3 - HOUSE #

DIRECTION FROM REFERENCE
2
 1 - NORTH
 2 - SOUTH
 3 - EAST
 4 - WEST

ROUTE TYPE
 IR - INTERSTATE ROUTE(TP)
 US - FEDERAL US ROUTE
 SR - STATE ROUTE
 CR - NUMBERED COUNTY ROUTE
 TR - NUMBERED TOWNSHIP ROUTE

ROAD TYPE
 AL - ALLEY HW - HIGHWAY RD - ROAD
 AV - AVENUE LA - LANE SQ - SQUARE
 BL - BOULEVARD MP - MILEPOST ST - STREET
 CR - CIRCLE OV - OVAL TE - TERRACE
 CT - COURT PK - PARKWAY TL - TRAIL
 DR - DRIVE PI - PIKE WA - WAY
 HE - HEIGHTS PL - PLACE

DISTANCE FROM REFERENCE
570

DISTANCE UNIT OF MEASURE
2
 1 - MILES
 2 - FEET
 3 - YARDS

INTERSECTION RELATED
 WITHIN INTERSECTION OR ON APPROACH
 WITHIN INTERCHANGE AREA NUMBER OF APPROACHES

ROADWAY
 ROADWAY DIVIDED

LOCATION OF FIRST HARMFUL EVENT
01
 1 - ON ROADWAY
 2 - ON SHOULDER
 3 - IN MEDIAN
 4 - ON ROADSIDE
 5 - ON GORE
 6 - OUTSIDE TRAFFIC WAY
 7 - ON RAMP
 8 - OFF RAMP

9 - CROSSOVER
 10 - DRIVEWAY/ALLEY ACCESS
 11 - RAILWAY GRADE CROSSING
 12 - SHARED USE PATHS OR TRAILS
 13 - BIKE LANE
 14 - TOLL BOOTH
 99 - OTHER / UNKNOWN

MANNER OF CRASH COLLISION/IMPACT
6
 1 - NOT COLLISION BETWEEN TWO MOTOR VEHICLES IN TRANSPORT
 2 - REAR-END
 3 - HEAD-ON
 4 - REAR-TO-REAR
 5 - BACKING
 6 - ANGLE
 7 - SIDESWIPE, SAME DIRECTION
 8 - SIDESWIPE, OPPOSITE DIRECTION
 9 - OTHER / UNKNOWN

DIRECTION OF TRAVEL
 1 - NORTH
 2 - SOUTH
 3 - EAST
 4 - WEST

MEDIAN TYPE
 1 - DIVIDED FLUSH MEDIAN (<4 FEET)
 2 - DIVIDED FLUSH MEDIAN (≥4 FEET)
 3 - DIVIDED, DEPRESSED MEDIAN
 4 - DIVIDED, RAISED MEDIAN (ANY TYPE)
 9 - OTHER/UNKNOWN

WORK ZONE RELATED
 WORKERS PRESENT
 LAW ENFORCEMENT PRESENT
 ACTIVE SCHOOL ZONE

WORK ZONE TYPE
 1 - LANE CLOSURE
 2 - LANE SHIFT/CROSSOVER
 3 - WORK ON SHOULDER OR MEDIAN
 4 - INTERMITTENT OR MOVING WORK
 5 - OTHER

LOCATION OF CRASH IN WORK ZONE
 1 - BEFORE THE 1ST WORK ZONE WARNING SIGN
 2 - ADVANCE WARNING AREA
 3 - TRANSITION AREA
 4 - ACTIVITY AREA
 5 - TERMINATION AREA

CONTOUR
1
 1 - STRAIGHT LEVEL
 2 - STRAIGHT GRADE
 3 - CURVE LEVEL
 4 - CURVE GRADE
 9 - OTHER/UNKNOWN

CONDITIONS
2
 1 - DRY
 2 - WET
 3 - SNOW
 4 - ICE
 5 - SAND, MUD, DIRT, OIL, GRAVEL
 6 - WATER (STANDING, MOVING)
 7 - SLUSH
 9 - OTHER/UNKNOWN

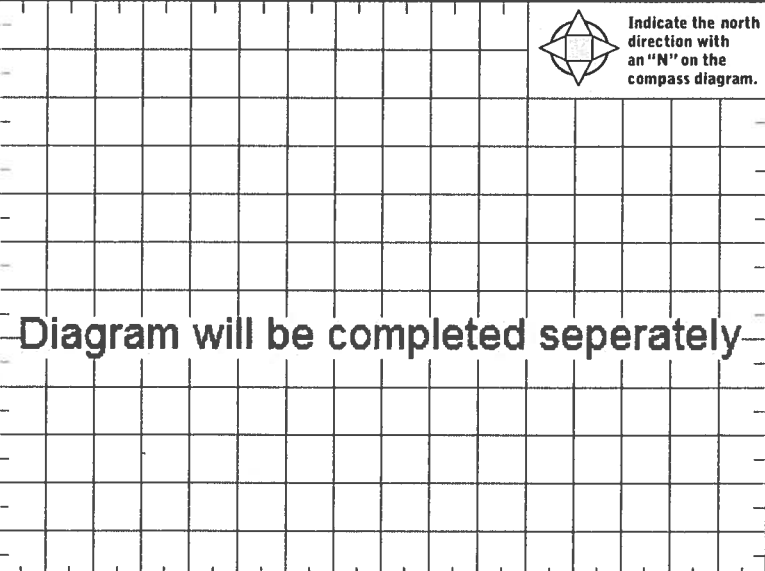
SURFACE
2
 1 - CONCRETE
 2 - BLACKTOP, BITUMINOUS, ASPHALT
 3 - BRICK/BLOCK
 4 - SLAG, GRAVEL, STONE
 5 - DIRT
 9 - OTHER/UNKNOWN

LIGHT CONDITION
3
 1 - DAYLIGHT
 2 - DAWN/DUSK
 3 - DARK - LIGHTED ROADWAY
 4 - DARK - ROADWAY NOT LIGHTED
 5 - DARK - UNKNOWN ROADWAY LIGHTING
 9 - OTHER / UNKNOWN

WEATHER
4
 1 - CLEAR
 2 - CLOUDY
 3 - FOG, SMOG, SMOKE
 4 - RAIN
 5 - SLEET, HAIL
 6 - SNOW
 7 - SEVERE CROSSWINDS
 8 - BLOWING SAND, SOIL, DIRT, SNOW
 9 - FREEZING RAIN OR FREEZING DRIZZLE
 99 - OTHER / UNKNOWN

NARRATIVE

Unit #1 was northbound on State Route 79 just north of Irving Wick Drive. Units #2, 3, and 4, in that order, were southbound on State Route 79 in the same area. Unit #1 failed to maintain control, crossed the middle turn lane in the roadway, struck unit #2. The impact pushed unit #2 into unit #3. Unit #1 then spun and continued in the southbound lane of travel until unit #1 and unit #4 collided.



CRASH REPORTED DATE / TIME
12092019 2052

DISPATCH DATE / TIME
12092019 2052

ARRIVAL DATE / TIME
12092019 2054

SCENE CLEARED DATE / TIME

REPORT TAKEN BY
 POLICE AGENCY
 MOTORIST

TOTAL TIME ROADWAY CLOSED
 OTHER INVESTIGATION TIME
 TOTAL MINUTES

OFFICER'S NAME*
SGT REAM, NORMAN

OFFICER'S BADGE NUMBER*
1 1 8

CHECKED BY OFFICER'S NAME*

CHECKED BY OFFICER'S BADGE NUMBER*

SUPPLEMENT (CORRECTION OR ADDITION TO AN EXISTING REPORT SENT TO OOPS)

OWNER

UNIT # 01 OWNER NAME: LAST, FIRST, MIDDLE SAME AS DRIVER: OWNER PHONE: INCLUDE AREA CODE SAME AS DRIVER

OWNER ADDRESS: STREET, CITY, STATE, ZIP SAME AS DRIVER

COMMERCIAL CARRIER: NAME, ADDRESS, CITY, STATE, ZIP COMMERCIAL CARRIER PHONE: INCLUDE AREA CODE

VEHICLE

LP STATE OH LICENSE PLATE # HTG3044 VEHICLE IDENTIFICATION # 2G1F, B1E3, 4D91, 11796 VEHICLE YEAR 2013 VEHICLE MAKE CHEV

INSURANCE VERIFIED INSURANCE COMPANY National General INSURANCE POLICY # 2007750369 COLOR SIL VEHICLE MODEL CAM

COMMERCIAL GOVERNMENT IN EMERGENCY RESPONSE TYPE OF USE

INTERLOCK DEVICE EQUIPPED HIT/SKIP UNIT #OCCUPANTS 01 US DOT # VEHICLE WEIGHT GVWR/GCWR

HAZARDOUS MATERIAL CLASS # PLACARD ID #

UNIT TYPE 01

0 PASSENGER CAR 7 - MOTORCYCLE 2-WHEELED 12 - GOLF CART 18 - LIMO (LIVERY VEHICLE) 23 - PEDESTRIAN / SKATER

2 PASSENGER VAN (MINIVAN) 8 - MOTORCYCLE 3-WHEELED 13 - SNOWMOBILE 19 - BUS (16+ PASSENGERS) 24 - WHEELCHAIR (ANY TYPE)

3 - SPORT UTILITY VEHICLE 9 - AUTO CYCLE 14 - SINGLE UNIT TRUCK 20 - OTHER VEHICLE 25 - OTHER NON-MOTORIST

4 - PICK UP 10 - MOPED OR MOTORIZED BICYCLE 15 - SEMI-TRACTOR 21 - HEAVY EQUIPMENT 26 - BICYCLE

5 - CARGO VAN 11 - ALL TERRAIN VEHICLE (ATV / UTV) 16 - FARM EQUIPMENT 22 - ANIMAL WITH RIDER OR ANIMAL-DRAWN VEHICLE 27 - TRAIN

6 - VAN (9-15 SEATS) 17 - MOTORHOME 99 - UNKNOWN OR HIT/SKIP

OF TRAILING UNITS

2 WAS VEHICLE OPERATING IN AUTONOMOUS MODE WHEN CRASH OCCURRED? 0 0 - NO AUTOMATION 3 - CONDITIONAL AUTOMATION 9 - UNKNOWN

1 - YES 2 - NO 9 - OTHER / UNKNOWN 1 - DRIVER ASSISTANCE 4 - HIGH AUTOMATION 2 - PARTIAL AUTOMATION 5 - FULL AUTOMATION

SPECIAL FUNCTION 01

1 - NONE 6 - BUS - CHARTER/TOUR 11 - FIRE 16 - FARM 21 - MAIL CARRIER

2 - TAXI 7 - BUS - INTERCITY 12 - MILITARY 17 - MOWING 99 - OTHER / UNKNOWN

3 - ELECTRONIC RIDE SHARING 8 - BUS - SHUTTLE 13 - POLICE 18 - SNOW REMOVAL

4 - SCHOOL TRANSPORT 9 - BUS - OTHER 14 - PUBLIC UTILITY 19 - TOWING

5 - BUS - TRANSIT/COMMUTER 10 - AMBULANCE 15 - CONSTRUCTION EQUIPMENT 20 - SAFETY SERVICE PATROL

CARGO BODY TYPE 01

1 - NO CARGO BODY TYPE / NOT APPLICABLE 3 - VEHICLE TOWING ANOTHER MOTOR VEHICLE 5 - INTERMODAL CONTAINER CHASSIS 8 - POLE 12 - CONCRETE MIXER

2 - BUS 4 - LOGGING 6 - CARGO VAN/ENCLOSED BOX 10 - FLAT BED 14 - GARBAGE/REFUSE

7 - GRAIN/CHIPS/GRAVEL 11 - DUMP 99 - OTHER / UNKNOWN

VEHICLE DEFECTS

1 - TURN SIGNALS 4 - BRAKES 7 - WORN OR SLICK TIRES 9 - MOTOR TROUBLE 99 - OTHER / UNKNOWN

2 - HEAD LAMPS 5 - STEERING 8 - TRAILER EQUIPMENT DEFECTIVE 10 - DISABLED FROM PRIOR ACCIDENT

3 - TAIL LAMPS 6 - TIRE BLOWOUT

NON-MOTORIST LOCATION AT IMPACT

1 - INTERSECTION - MARKED CROSSWALK 3 - INTERSECTION - OTHER 6 - BICYCLE LANE 9 - MEDIAN/CROSSING ISLAND 12 - FIRST RESPONDER AT INCIDENT SCENE

2 - INTERSECTION - UNMARKED CROSSWALK 4 - MIDBLOCK - MARKED CROSSWALK 7 - SHOULDER / ROADSIDE 10 - DRIVEWAY ACCESS 11 - SHARED USE PATHS OR TRAILS 19 - OTHER / UNKNOWN

5 - TRAVEL LANE - OTHER LOCATION 8 - SIDEWALK

ACTION 5 PRE-CRASH ACTIONS 08

1 - NON-CONTACT 1 - STRAIGHT AHEAD 7 - MAKING U-TURN 13 - NEGOTIATING A CURVE 18 - APPROACHING OR LEAVING VEHICLE

2 - NON-COLLISION 2 - BACKING 8 - ENTERING TRAFFIC LANE 14 - ENTERING OR CROSSING SPECIFIED LOCATION 19 - STANDING

3 - STRIKING 3 - CHANGING LANES 9 - LEAVING TRAFFIC LANE 15 - WALKING, RUNNING, JOGGING, PLAYING 20 - OTHER NON-MOTORIST

4 - STRUCK 4 - OVERTAKING/PASSING 10 - PARKED 16 - WORKING 21 - STANDING OUTSIDE DISABLED VEHICLE

5 - BOTH STRIKING & STRUCK 5 - MAKING RIGHT TURN 11 - SLOWING OR STOPPED IN TRAFFIC 17 - PUSHING VEHICLE 99 - OTHER / UNKNOWN

9 - OTHER / UNKNOWN 6 - MAKING LEFT TURN 12 - DRIVERLESS

CONTRIBUTING CIRCUMSTANCES 07

1 - NONE 7 - LEFT OF CENTER 13 - IMPROPER START FROM A PARKED POSITION 17 - VISION OBSTRUCTION 21 - LYING IN ROADWAY

2 - FAILURE TO YIELD 8 - FOLLOWING TOO CLOSE / ACDA 14 - STOPPED OR PARKED ILLEGALLY 18 - OPERATING DEFECTIVE EQUIPMENT 22 - NOT DISCERNIBLE

3 - RAN RED LIGHT 9 - IMPROPER LANE CHANGE 15 - SWERVING TO AVOID 19 - LOAD SHIFTING/FALLING/ SPILLING 23 - OPENING DOOR INTO ROADWAY

4 - RAN STOP SIGN 10 - IMPROPER PASSING 16 - WRONG WAY 20 - IMPROPER CROSSING 99 - OTHER IMPROPER ACTION

5 - UNSAFE SPEED 11 - DROVE OFF ROAD

6 - IMPROPER TURN 12 - IMPROPER BACKING

SEQUENCE OF EVENTS

1 20 1 - OVERTURN/ROLLOVER 6 - EQUIPMENT FAILURE 11 - CROSS CENTERLINE - OPPOSITE DIRECTION OF TRAVEL 16 - RAILWAY VEHICLE 22 - WORK ZONE MAINTENANCE EQUIPMENT

2 1 2 - FIRE/EXPLOSION 7 - SEPARATION OF UNITS 12 - DOWNHILL RUNAWAY 17 - ANIMAL - FARM 23 - STRUCK BY FALLING, SHIFTING CARGO OR ANYTHING SET IN MOTION BY A MOTOR VEHICLE

3 1 3 - IMMERSION 8 - RAN OFF ROAD RIGHT 13 - OTHER NON-COLLISION 18 - ANIMAL - DEER 24 - OTHER MOVABLE OBJECT

4 1 4 - JACKKNIFE 9 - RAN OFF ROAD LEFT 14 - PEDESTRIAN 19 - ANIMAL - OTHER 20 - MOTOR VEHICLE IN TRANSPORT

5 1 5 - CARGO / EQUIPMENT LOSS OR SHIFT 10 - CROSS MEDIAN 15 - PEDALCYCLE 21 - PARKED MOTOR VEHICLE

COLLISION WITH FIXED OBJECT - STRUCK

25 - IMPACT ATTENUATOR / CRASH CUSHION 31 - GUARDRAIL END 37 - TRAFFIC SIGN POST 43 - CURB 50 - WORK ZONE MAINTENANCE EQUIPMENT

26 - BRIDGE OVERHEAD STRUCTURE 32 - PORTABLE BARRIER 38 - OVERHEAD SIGN POST 44 - DITCH 51 - WALL

27 - BRIDGE PIER OR ABUTMENT 33 - MEDIAN CABLE BARRIER 39 - LIGHT / LUMINARIES SUPPORT 45 - EMBANKMENT 52 - BUILDING

28 - BRIDGE PARAPET 34 - MEDIAN GUARDRAIL BARRIER 40 - UTILITY POLE 46 - FENCE 53 - TUNNEL

29 - BRIDGE RAIL 35 - MEDIAN CONCRETE BARRIER 41 - OTHER POST, POLE OR SUPPORT 47 - MAILBOX 54 - OTHER FIXED OBJECT

30 - GUARDRAIL FACE 36 - MEDIAN OTHER BARRIER 42 - CULVERT 48 - TREE 99 - OTHER / UNKNOWN

49 - FIRE HYDRANT

1 FIRST HARMFUL EVENT 1 MOST HARMFUL EVENT

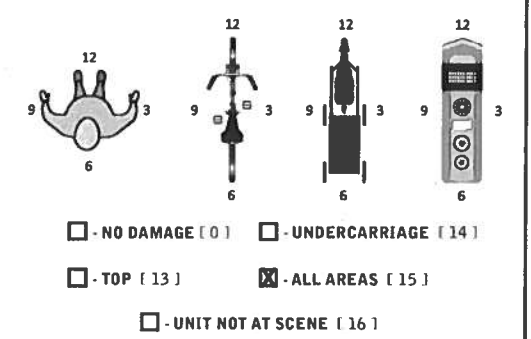
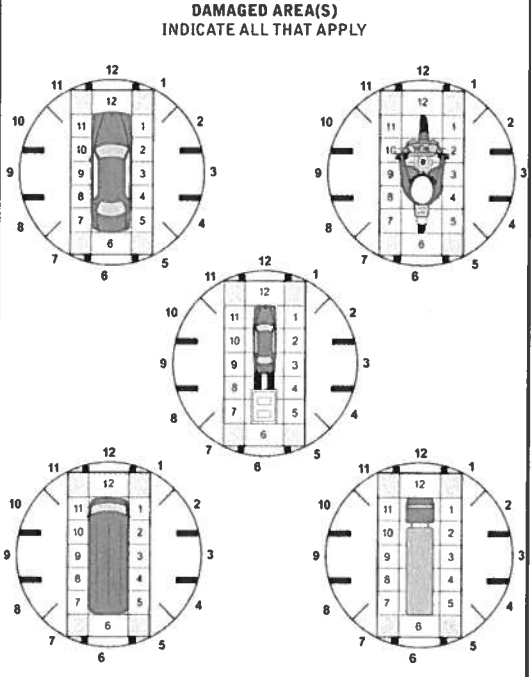
DAMAGE

DAMAGE SCALE 4

1 - NONE 3 - FUNCTIONAL DAMAGE

2 - MINOR DAMAGE 4 - DISABLING DAMAGE

9 - UNKNOWN



INITIAL POINT OF CONTACT 9

0 - NO DAMAGE 14 - UNDERCARRIAGE

1-12 - REFER TO UNIT DIAGRAM 15 - VEHICLE NOT AT SCENE

13 - TOP 99 - UNKNOWN

TRAFFIC

TRAFFICWAY FLOW 2

1 - ONE-WAY 2 - TWO-WAY

TRAFFIC CONTROL 06

1 - ROUNDABOUT 4 - STOP SIGN

2 - SIGNAL 5 - YIELD SIGN

3 - FLASHER 6 - NO CONTROL

OF THROUGH LANES ON ROAD 2

RAIL GRADE CROSSING 1

1 - NOT INVOLVED 2 - INVOLVED-ACTIVE CROSSING 3 - INVOLVED-PASSIVE CROSSING

UNIT / NON-MOTORIST DIRECTION

FROM 2 TO 1

1 - NORTH 5 - NORTHEAST

2 - SOUTH 6 - NORTHWEST

3 - EAST 7 - SOUTHEAST

4 - WEST 8 - SOUTHWEST

9 - OTHER / UNKNOWN

UNIT SPEED 000

POSTED SPEED 35

DETECTED SPEED 3

1 - STATED / ESTIMATED SPEED

2 - CALCULATED / EDR

3 - UNDETERMINED

OWNER

UNIT # 02 OWNER NAME: LAST, FIRST, MIDDLE (☐ SAME AS DRIVER)
COLLINS, SHANE

OWNER ADDRESS: STREET, CITY, STATE, ZIP (☐ SAME AS DRIVER)

OWNER PHONE: INCLUDE AREA CODE (☐ SAME AS DRIVER)

COMMERCIAL CARRIER: NAME, ADDRESS, CITY, STATE, ZIP

COMMERCIAL CARRIER PHONE: INCLUDE AREA CODE

VEHICLE

LP STATE OH LICENSE PLATE # GCQ7191 VEHICLE IDENTIFICATION # 1J4F, J68S, XWL2, 47561 VEHICLE YEAR 1998 VEHICLE MAKE JEEP

INSURANCE VERIFIED INSURANCE COMPANY State Farm INSURANCE POLICY # C276013-A11-35 COLOR BLK VEHICLE MODEL CHK

TYPE OF USE: COMMERCIAL GOVERNMENT IN EMERGENCY RESPONSE

US DOT # _____ TOWED BY: COMPANY NAME JAE'S

HAZARDOUS MATERIAL CLASS # _____ PLACARD ID # _____

INTERLOCK DEVICE EQUIPPED HIT/SKIP UNIT #OCCUPANTS 01 VEHICLE WEIGHT GVWR/GCWR: 1 - ≤10K LBS., 2 - 10,001 - 26K LBS., 3 - >26K LBS.

UNIT TYPE 01 1 - PASSENGER CAR 7 - MOTORCYCLE 2-WHEELED 12 - GOLF CART 18 - LIMO (LIVERY VEHICLE) 23 - PEDESTRIAN / SKATER
2 - PASSENGER VAN (MINIVAN) 8 - MOTORCYCLE 3-WHEELED 13 - SNOWMOBILE 19 - BUS (16+ PASSENGERS) 24 - WHEELCHAIR (ANY TYPE)
3 - SPORT UTILITY VEHICLE 9 - AUTO CYCLE 14 - SINGLE UNIT TRUCK 20 - OTHER VEHICLE 25 - OTHER NON-MOTORIST
4 - PICK UP 10 - MOPED OR MOTORIZED BICYCLE 15 - SEMI-TRACTOR 21 - HEAVY EQUIPMENT 26 - BICYCLE
5 - CARGO VAN 11 - ALL TERRAIN VEHICLE (ATV / UTV) 16 - FARM EQUIPMENT 22 - ANIMAL WITH RIDER OR ANIMAL-DRAWN VEHICLE 27 - TRAIN
6 - VAN (9-15 SEATS) 17 - MOTORHOME 99 - UNKNOWN OR HITSKIP

OF TRAILING UNITS 0

WAS VEHICLE OPERATING IN AUTONOMOUS MODE WHEN CRASH OCCURRED? 0 0 - NO AUTOMATION 3 - CONDITIONAL AUTOMATION 9 - UNKNOWN
1 - YES 2 - NO 9 - OTHER / UNKNOWN 1 - DRIVER ASSISTANCE 4 - HIGH AUTOMATION 5 - FULL AUTOMATION
2 - PARTIAL AUTOMATION

SPECIAL FUNCTION 01 1 - NONE 6 - BUS - CHARTER/TOUR 11 - FIRE 16 - FARM 21 - MAIL CARRIER
2 - TAXI 7 - BUS - INTERCITY 12 - MILITARY 17 - MOWING 19 - TOWING
3 - ELECTRONIC RIDE SHARING 8 - BUS - SHUTTLE 13 - POLICE 18 - SNOW REMOVAL 99 - OTHER / UNKNOWN
4 - SCHOOL TRANSPORT 9 - BUS - OTHER 14 - PUBLIC UTILITY 19 - TOWING
5 - BUS - TRANSIT/COMMUTER 10 - AMBULANCE 15 - CONSTRUCTION EQUIPMENT 20 - SAFETY SERVICE PATROL

CARGO BODY TYPE 01 1 - NO CARGO BODY TYPE / NOT APPLICABLE 3 - VEHICLE TOWING ANOTHER MOTOR VEHICLE 5 - INTERMODAL CONTAINER CHASSIS 8 - POLE 12 - CONCRETE MIXER
2 - BUS 4 - LOGGING 6 - CARGO VAN/ENCLOSED BOX 10 - FLAT BED 14 - GARBAGE/REFUSE 99 - OTHER / UNKNOWN
7 - GRAIN/CHIPS/GRAVEL 11 - DUMP

VEHICLE DEFECTS 1 - TURN SIGNALS 4 - BRAKES 7 - WORN OR SLICK TIRES 9 - MOTOR TROUBLE 99 - OTHER / UNKNOWN
2 - HEAD LAMPS 5 - STEERING 8 - TRAILER EQUIPMENT DEFECTIVE 10 - DISABLED FROM PRIOR ACCIDENT
3 - TAIL LAMPS 6 - TIRE BLOWOUT

DAMAGE

DAMAGE SCALE 4 1 - NONE 3 - FUNCTIONAL DAMAGE
2 - MINOR DAMAGE 4 - DISABLING DAMAGE
9 - UNKNOWN

DAMAGED AREA(S) INDICATE ALL THAT APPLY

NO DAMAGE [0] UNDERCARRIAGE [14]
 TOP [13] ALL AREAS [15]
 UNIT NOT AT SCENE [16]

NON-MOTORIST LOCATION AT IMPACT 1 - INTERSECTION - MARKED CROSSWALK 3 - INTERSECTION - OTHER 6 - BICYCLE LANE 9 - MEDIAN/CROSSING ISLAND 12 - FIRST RESPONDER AT INCIDENT SCENE
2 - INTERSECTION - UNMARKED CROSSWALK 4 - MIDBLOCK - MARKED CROSSWALK 7 - SHOULDER / ROADSIDE 10 - DRIVEWAY ACCESS 11 - SHARED USE PATHS OR TRAILS 99 - OTHER / UNKNOWN
5 - TRAVEL LANE - OTHER LOCATION 8 - SIDEWALK

ACTION 5 1 - NON-CONTACT 1 - STRAIGHT AHEAD 7 - MAKING U-TURN 13 - NEGOTIATING A CURVE 18 - APPROACHING OR LEAVING VEHICLE
2 - NON-COLLISION 01 2 - BACKING 8 - ENTERING TRAFFIC LANE 14 - ENTERING OR CROSSING SPECIFIED LOCATION 19 - STANDING
3 - STRIKING 3 - CHANGING LANES 9 - LEAVING TRAFFIC LANE 15 - WALKING, RUNNING, JOGGING, PLAYING 20 - OTHER NON-MOTORIST
4 - STRUCK PRE-CRASH ACTIONS 4 - OVERTAKING/PASSING 10 - PARKED 16 - WORKING 21 - STANDING OUTSIDE DISABLED VEHICLE
5 - BOTH STRIKING & STRUCK 5 - MAKING RIGHT TURN 11 - SLOWING OR STOPPED IN TRAFFIC 17 - PUSHING VEHICLE 99 - OTHER / UNKNOWN
9 - OTHER / UNKNOWN 6 - MAKING LEFT TURN 12 - DRIVERLESS

INITIAL POINT OF CONTACT 11 0 - NO DAMAGE 14 - UNDERCARRIAGE
1-12 - REFER TO UNIT DIAGRAM 15 - VEHICLE NOT AT SCENE
13 - TOP 99 - UNKNOWN

CONTRIBUTING CIRCUMSTANCES 01 1 - NONE 7 - LEFT OF CENTER 13 - IMPROPER START FROM A PARKED POSITION 17 - VISION OBSTRUCTION 21 - LYING IN ROADWAY
2 - FAILURE TO YIELD 8 - FOLLOWING TOO CLOSE / ACDA 14 - STOPPED OR PARKED ILLEGALLY 18 - OPERATING DEFECTIVE EQUIPMENT 22 - NOT DISCERNIBLE
3 - RAN RED LIGHT 9 - IMPROPER LANE CHANGE 15 - SWERVING TO AVOID 19 - LOAD SHIFTING/FALLING/ SPILLING 23 - OPENING DOOR INTO ROADWAY
4 - RAN STOP SIGN 10 - IMPROPER PASSING 16 - WRONG WAY 20 - IMPROPER CROSSING 99 - OTHER IMPROPER ACTION
5 - UNSAFE SPEED 11 - DROVE OFF ROAD
6 - IMPROPER TURN 12 - IMPROPER BACKING

TRAFFICWAY FLOW 2 1 - ONE-WAY 2 - TWO-WAY

TRAFFIC CONTROL 06 1 - ROUNDABOUT 4 - STOP SIGN
2 - SIGNAL 5 - YIELD SIGN
3 - FLASHER 6 - NO CONTROL

SEQUENCE OF EVENTS 20 1 - OVERTURN/ROLLOVER 6 - EQUIPMENT FAILURE 11 - CROSS CENTERLINE - OPPOSITE DIRECTION OF TRAVEL 16 - RAILWAY VEHICLE 22 - WORK ZONE MAINTENANCE EQUIPMENT
2 - FIRE/EXPLOSION 7 - SEPARATION OF UNITS 12 - DOWNHILL RUNAWAY 17 - ANIMAL - FARM 23 - STRUCK BY FALLING, SHIFTING CARGO OR ANYTHING SET IN MOTION BY A MOTOR VEHICLE
3 - IMMERSION 8 - RAN OFF ROAD RIGHT 13 - OTHER NON-COLLISION 18 - ANIMAL - DEER 24 - OTHER MOVABLE OBJECT
4 - JACKKNIFE 9 - RAN OFF ROAD LEFT 14 - PEDESTRIAN 19 - ANIMAL - OTHER
5 - CARGO / EQUIPMENT LOSS OR SHIFT 10 - CROSS MEDIAN 15 - PEDALCYCLE 20 - MOTOR VEHICLE IN TRANSPORT
3 - _____ 12 - IMPROPER BACKING 21 - PARKED MOTOR VEHICLE

OF THROUGH LANES ON ROAD 2

RAIL GRADE CROSSING 1 1 - NOT INVOLVED
2 - INVOLVED-ACTIVE CROSSING
3 - INVOLVED-PASSIVE CROSSING

COLLISION WITH FIXED OBJECT - STRUCK

25 - IMPACT ATTENUATOR / CRASH CUSHION 31 - GUARDRAIL END 37 - TRAFFIC SIGN POST 43 - CURB 50 - WORK ZONE MAINTENANCE EQUIPMENT
26 - BRIDGE OVERHEAD STRUCTURE 32 - PORTABLE BARRIER 38 - OVERHEAD SIGN POST 44 - DITCH 51 - WALL
27 - BRIDGE PIER OR ABUTMENT 33 - MEDIAN CABLE BARRIER 39 - LIGHT / LUMINARIES SUPPORT 45 - EMBANKMENT 52 - BUILDING
28 - BRIDGE PARAPET 34 - MEDIAN GUARDRAIL BARRIER 40 - UTILITY POLE 46 - FENCE 53 - TUNNEL
29 - BRIDGE RAIL 35 - MEDIAN CONCRETE BARRIER 41 - OTHER POST, POLE OR SUPPORT 47 - MAILBOX 54 - OTHER FIXED OBJECT
30 - GUARDRAIL FACE 36 - MEDIAN OTHER BARRIER 42 - CULVERT 48 - TREE 99 - OTHER / UNKNOWN
49 - FIRE HYDRANT

FIRST HARMFUL EVENT 1 MOST HARMFUL EVENT 1

UNIT / NON-MOTORIST DIRECTION FROM 1 TO 2

1 - NORTH 5 - NORTHEAST
2 - SOUTH 6 - NORTHWEST
3 - EAST 7 - SOUTHEAST
4 - WEST 8 - SOUTHWEST
9 - OTHER / UNKNOWN

UNIT SPEED 000 DETECTED SPEED 3 1 - STATED / ESTIMATED SPEED
2 - CALCULATED / EDR
3 - UNDETERMINED

POSTED SPEED 35

OWNER

UNIT # 03 OWNER NAME: LAST, FIRST, MIDDLE SAME AS DRIVER: _____ OWNER PHONE: INCLUDE AREA CODE SAME AS DRIVER: _____

OWNER ADDRESS: STREET, CITY, STATE, ZIP SAME AS DRIVER: _____

COMMERCIAL CARRIER: NAME, ADDRESS, CITY, STATE, ZIP _____ COMMERCIAL CARRIER PHONE: INCLUDE AREA CODE _____

VEHICLE

LP STATE OH LICENSE PLATE # HWT6114 VEHICLE IDENTIFICATION # 1G1J, C524, 2274, 70655 VEHICLE YEAR 2002 VEHICLE MAKE CHEV

INSURANCE VERIFIED INSURANCE COMPANY Founders INSURANCE POLICY # OAFR137559 COLOR TAN VEHICLE MODEL CAV

COMMERCIAL GOVERNMENT IN EMERGENCY RESPONSE TYPE OF USE

INTERLOCK DEVICE EQUIPPED HIT/SKIP UNIT #OCCUPANTS 01 US DOT # _____ TOWED BY: COMPANY NAME _____

HAZARDOUS MATERIAL CLASS # _____ PLACARD ID # _____

UNIT TYPE 01 # OF TRAILING UNITS 0

WAS VEHICLE OPERATING IN AUTONOMOUS MODE WHEN CRASH OCCURRED? 2 AUTONOMOUS MODE LEVEL 0

SPECIAL FUNCTION 01

CARGO BODY TYPE 01

VEHICLE DEFECTS 01

NON-MOTORIST LOCATION AT IMPACT

4 1-NON-CONTACT 2-NON-COLLISION 3-STRIKING 4-STRUCK 5-BOTH STRIKING & STRUCK 9-OTHER / UNKNOWN

01 1-STRAIGHT AHEAD 2-BACKING 3-CHANGING LANES 4-OVERTAKING/PASSING 5-MAKING RIGHT TURN 6-MAKING LEFT TURN

01 1-NONE 2-FAILURE TO YIELD 3-RAN RED LIGHT 4-RAN STOP SIGN 5-UNSAFE SPEED 6-IMPROPER TURN

EVENTS

20 1-OVERTURN/ROLLOVER 2-FIRE/EXPLOSION 3-IMMERSION 4-JACKKNIFE 5-CARGO / EQUIPMENT LOSS OR SHIFT

SEQUENCE OF EVENTS

1 1-OVERTURN/ROLLOVER 2-FIRE/EXPLOSION 3-IMMERSION 4-JACKKNIFE 5-CARGO / EQUIPMENT LOSS OR SHIFT

EVENTS

1 1-OVERTURN/ROLLOVER 2-FIRE/EXPLOSION 3-IMMERSION 4-JACKKNIFE 5-CARGO / EQUIPMENT LOSS OR SHIFT

VEHICLE DEFECTS

01 1-TURN SIGNALS 2-HEAD LAMPS 3-TAIL LAMPS 4-BRAKES 5-STEERING 6-TIRE BLOWOUT 7-WORN OR SLICK TIRES 8-TRAILER EQUIPMENT DEFECTIVE 9-MOTOR TROUBLE 10-DISABLED FROM PRIOR ACCIDENT 11-FIRE 12-MILITARY 13-POLICE 14-PUBLIC UTILITY 15-CONSTRUCTION EQUIPMENT 16-FARM 17-MOWING 18-SHOW REMOVAL 19-TOWING 20-SAFETY SERVICE PATROL

NON-MOTORIST LOCATION AT IMPACT

4 1-INTERSECTION - MARKED CROSSWALK 2-INTERSECTION - UNMARKED CROSSWALK 3-INTERSECTION - OTHER 4-MIDBLOCK - MARKED CROSSWALK 5-TRAVEL LANE - OTHER LOCATION 6-BICYCLE LANE 7-SHOULDER / ROADSIDE 8-SIDEWALK 9-MEDIAN/CROSSING ISLAND 10-DRIVEWAY ACCESS 11-SHARED USE PATHS OR TRAILS 12-FIRST RESPONDER AT INCIDENT SCENE 13-OTHER / UNKNOWN

ACTION

01 1-NON-CONTACT 2-NON-COLLISION 3-STRIKING 4-STRUCK 5-BOTH STRIKING & STRUCK 9-OTHER / UNKNOWN

CONTRIBUTING CIRCUMSTANCES

01 1-NONE 2-FAILURE TO YIELD 3-RAN RED LIGHT 4-RAN STOP SIGN 5-UNSAFE SPEED 6-IMPROPER TURN 7-LEFT OF CENTER 8-FOLLOWING TOO CLOSE / ACDA 9-IMPROPER LANE CHANGE 10-IMPROPER PASSING 11-DROVE OFF ROAD 12-IMPROPER BACKING 13-IMPROPER START FROM A PARKED POSITION 14-STOPPED OR PARKED ILLEGALLY 15-SWERVING TO AVOID 16-WRONG WAY 17-VISION OBSTRUCTION 18-OPERATING DEFECTIVE EQUIPMENT 19-LOAD SHIFTING/FALLING/ SPILLING 20-IMPROPER CROSSING 21-LYING IN ROADWAY 22-NOT DISCERNIBLE 23-OPENING DOOR INTO ROADWAY 99-OTHER IMPROPER ACTION

SEQUENCE OF EVENTS

20 1-OVERTURN/ROLLOVER 2-FIRE/EXPLOSION 3-IMMERSION 4-JACKKNIFE 5-CARGO / EQUIPMENT LOSS OR SHIFT

EVENTS

1 1-OVERTURN/ROLLOVER 2-FIRE/EXPLOSION 3-IMMERSION 4-JACKKNIFE 5-CARGO / EQUIPMENT LOSS OR SHIFT

COLLISION WITH FIXED OBJECT - STRUCK

1 25-IMPACT ATTENUATOR / CRASH CUSHION 26-BRIDGE OVERHEAD STRUCTURE 27-BRIDGE PIER OR ABUTMENT 28-BRIDGE PARAPET 29-BRIDGE RAIL 30-GUARDRAIL FACE 31-GUARDRAIL END 32-PORTABLE BARRIER 33-MEDIAN CABLE BARRIER 34-MEDIAN GUARDRAIL BARRIER 35-MEDIAN CONCRETE BARRIER 36-MEDIAN OTHER BARRIER 37-TRAFFIC SIGN POST 38-OVERHEAD SIGN POST 39-LIGHT / LUMINARIES SUPPORT 40-UTILITY POLE 41-OTHER POST, POLE OR SUPPORT 42-CULVERT 43-CURB 44-DITCH 45-EMBANKMENT 46-FENCE 47-MAILBOX 48-TREE 49-FIRE HYDRANT 50-WORK ZONE MAINTENANCE EQUIPMENT 51-WALL 52-BUILDING 53-TUNNEL 54-OTHER FIXED OBJECT 99-OTHER / UNKNOWN

FIRST HARMFUL EVENT _____ **MOST HARMFUL EVENT** _____

DAMAGE

DAMAGE SCALE

2 1 - NONE 2 - MINOR DAMAGE 3 - FUNCTIONAL DAMAGE 4 - DISABLING DAMAGE 9 - UNKNOWN

DAMAGED AREA(S) INDICATE ALL THAT APPLY

INITIAL POINT OF CONTACT

8 0 - NO DAMAGE 1-12 - REFER TO UNIT DIAGRAM 13 - TOP 14 - UNDERCARRIAGE 15 - VEHICLE NOT AT SCENE 99 - UNKNOWN

TRAFFIC

TRAFFICWAY FLOW

2 1 - ONE-WAY 2 - TWO-WAY

TRAFFIC CONTROL

06 1 - ROUNDABOUT 2 - SIGNAL 3 - FLASHER 4 - STOP SIGN 5 - YIELD SIGN 6 - NO CONTROL

OF THROUGH LANES ON ROAD

2

RAIL GRADE CROSSING

1 1 - NOT INVOLVED 2 - INVOLVED-ACTIVE CROSSING 3 - INVOLVED-PASSIVE CROSSING

UNIT / NON-MOTORIST DIRECTION

FROM 1 **TO** 2

1 - NORTH 2 - SOUTH 3 - EAST 4 - WEST 5 - NORTHEAST 6 - NORTHWEST 7 - SOUTHEAST 8 - SOUTHWEST 9 - OTHER / UNKNOWN

UNIT SPEED

035

POSTED SPEED

35

DETECTED SPEED

1 1 - STATED / ESTIMATED SPEED 2 - CALCULATED / EDR 3 - UNDETERMINED

OWNER

UNIT # **04** OWNER NAME: LAST, FIRST, MIDDLE (☐ SAME AS DRIVER)
SBC TRANSPORTATION INC

OWNER ADDRESS: STREET, CITY, STATE, ZIP (☐ SAME AS DRIVER)
965 E MIDLOTHIAN BLVD YOUNGSTOWN OH 44501

COMMERCIAL CARRIER: NAME, ADDRESS, CITY, STATE, ZIP
SBC Transportation Inc, 965 E Midlothian BLVD You

OWNER PHONE: (INCLUDE AREA CODE) (☐ SAME AS DRIVER)

COMMERCIAL CARRIER PHONE: (INCLUDE AREA CODE)

VEHICLE

LP STATE **OH** LICENSE PLATE # **PVR5211** VEHICLE IDENTIFICATION # **1HSH WAHN 06J2 37122** VEHICLE YEAR **2006** VEHICLE MAKE **INTL**

INSURANCE VERIFIED INSURANCE COMPANY **Zurich American** INSURANCE POLICY # **bap379025915** COLOR **WHI** VEHICLE MODEL **OTH**

COMMERCIAL GOVERNMENT IN EMERGENCY RESPONSE TYPE OF USE

INTERLOCK DEVICE EQUIPPED HITS/SKIP UNIT #OCCUPANTS **01** US DOT # **2** TOWED BY: COMPANY NAME **JAE'S**

HAZARDOUS MATERIAL CLASS # **PLACARD ID #**

UNIT TYPE **15**

1 # OF TRAILING UNITS

| | | | | |
|-----------------------------|--------------------------------------|------------------------|--|----------------------------|
| 1 - PASSENGER CAR | 7 - MOTORCYCLE 2-WHEELED | 12 - GOLF CART | 18 - LIMO (LIVERY VEHICLE) | 23 - PEDESTRIAN / SKATER |
| 2 - PASSENGER VAN (MINIVAN) | 8 - MOTORCYCLE 3-WHEELED | 13 - SNOWMOBILE | 19 - BUS (16+ PASSENGERS) | 24 - WHEELCHAIR (ANY TYPE) |
| 3 - SPORT UTILITY VEHICLE | 9 - AUTOCYCLE | 14 - SINGLE UNIT TRUCK | 20 - OTHER VEHICLE | 25 - OTHER NON-MOTORIST |
| 4 - PICK UP | 10 - MOPED OR MOTORIZED BICYCLE | 15 - SEMI-TRACTOR | 21 - HEAVY EQUIPMENT | 26 - BICYCLE |
| 5 - CARGO VAN | 11 - ALL TERRAIN VEHICLE (ATV / UTV) | 16 - FARM EQUIPMENT | 22 - ANIMAL WITH RIDER OR ANIMAL-DRAWN VEHICLE | 27 - TRAIN |
| 6 - VAN (9-15 SEATS) | | 17 - MOTORHOME | | 99 - UNKNOWN OR HITSKIP |

2 WAS VEHICLE OPERATING IN AUTONOMOUS MODE WHEN CRASH OCCURRED?

1 YES **2** NO **9** OTHER / UNKNOWN

0 AUTONOMOUS MODE LEVEL

0 NO AUTOMATION **1** DRIVER ASSISTANCE **2** PARTIAL AUTOMATION **3** CONDITIONAL AUTOMATION **4** HIGH AUTOMATION **5** FULL AUTOMATION **9** UNKNOWN

01 SPECIAL FUNCTION

| | | | | |
|-----------------------------|------------------------|-----------------------------|----------------------------|----------------------|
| 1 - NONE | 6 - BUS - CHARTER/TOUR | 11 - FIRE | 16 - FARM | 21 - MAIL CARRIER |
| 2 - TAXI | 7 - BUS - INTERCITY | 12 - MILITARY | 17 - MOWING | 99 - OTHER / UNKNOWN |
| 3 - ELECTRONIC RIDE SHARING | 8 - BUS - SHUTTLE | 13 - POLICE | 18 - SNOW REMOVAL | |
| 4 - SCHOOL TRANSPORT | 9 - BUS - OTHER | 14 - PUBLIC UTILITY | 19 - TOWING | |
| 5 - BUS - TRANSIT/COMMUTER | 10 - AMBULANCE | 15 - CONSTRUCTION EQUIPMENT | 20 - SAFETY SERVICE PATROL | |

99 CARGO BODY TYPE

| | | | | |
|---|--|----------------------------------|----------------|-----------------------|
| 1 - NO CARGO BODY TYPE / NOT APPLICABLE | 3 - VEHICLE TOWING ANOTHER MOTOR VEHICLE | 5 - INTERMODAL CONTAINER CHASSIS | 8 - POLE | 12 - CONCRETE MIXER |
| 2 - BUS | 4 - LOGGING | 6 - CARGO VAN/ENCLOSED BOX | 9 - CARGO TANK | 13 - AUTO TRANSPORTER |
| | | 7 - GRAIN/CHIPS/GRAVEL | 10 - FLAT BED | 14 - GARBAGE/REFUSE |
| | | | 11 - DUMP | 99 - OTHER / UNKNOWN |

VEHICLE DEFECTS

| | | | | |
|------------------|------------------|---------------------------------|-----------------------------------|----------------------|
| 1 - TURN SIGNALS | 4 - BRAKES | 7 - WORN OR SLICK TIRES | 9 - MOTOR TROUBLE | 99 - OTHER / UNKNOWN |
| 2 - HEAD LAMPS | 5 - STEERING | 8 - TRAILER EQUIPMENT DEFECTIVE | 10 - DISABLED FROM PRIOR ACCIDENT | |
| 3 - TAIL LAMPS | 6 - TIRE BLOWOUT | | | |

NON-MOTORIST LOCATION AT IMPACT

| | | | | |
|---------------------------------------|----------------------------------|-------------------------|---------------------------------|--|
| 1 - INTERSECTION - MARKED CROSSWALK | 3 - INTERSECTION - OTHER | 6 - BICYCLE LANE | 9 - MEDIAN/CROSSING ISLAND | 12 - FIRST RESPONDER AT INCIDENT SCENE |
| 2 - INTERSECTION - UNMARKED CROSSWALK | 4 - MIDBLOCK - MARKED CROSSWALK | 7 - SHOULDER / ROADSIDE | 10 - DRIVEWAY ACCESS | 99 - OTHER / UNKNOWN |
| | 5 - TRAVEL LANE - OTHER LOCATION | 8 - SIDEWALK | 11 - SHARED USE PATHS OR TRAILS | |

5 ACTION

01 PRE-CRASH ACTIONS

| | | | | |
|----------------------------|------------------------|------------------------------------|--|--|
| 1 - NON-CONTACT | 1 - STRAIGHT AHEAD | 7 - MAKING U-TURN | 13 - NEGOTIATING A CURVE | 18 - APPROACHING OR LEAVING VEHICLE |
| 2 - NON-COLLISION | 2 - BACKING | 8 - ENTERING TRAFFIC LANE | 14 - ENTERING OR CROSSING SPECIFIED LOCATION | 19 - STANDING |
| 3 - STRIKING | 3 - CHANGING LANES | 9 - LEAVING TRAFFIC LANE | 15 - WALKING, RUNNING, JOGGING, PLAYING | 20 - OTHER NON-MOTORIST |
| 4 - STRUCK | 4 - OVERTAKING/PASSING | 10 - PARKED | 16 - WORKING | 21 - STANDING OUTSIDE DISABLED VEHICLE |
| 5 - BOTH STRIKING & STRUCK | 5 - MAKING RIGHT TURN | 11 - SLOWING OR STOPPED IN TRAFFIC | 17 - PUSHING VEHICLE | 99 - OTHER / UNKNOWN |
| 9 - OTHER / UNKNOWN | 6 - MAKING LEFT TURN | 12 - DRIVERLESS | | |

01 CONTRIBUTING CIRCUMSTANCES

| | | | | |
|----------------------|--------------------------------|--|--------------------------------------|--------------------------------|
| 1 - NONE | 7 - LEFT OF CENTER | 13 - IMPROPER START FROM A PARKED POSITION | 17 - VISION OBSTRUCTION | 21 - LYING IN ROADWAY |
| 2 - FAILURE TO YIELD | 8 - FOLLOWING TOO CLOSE / ACDA | 14 - STOPPED OR PARKED ILLEGALLY | 18 - OPERATING DEFECTIVE EQUIPMENT | 22 - NOT DISCERNIBLE |
| 3 - RAN RED LIGHT | 9 - IMPROPER LANE CHANGE | 15 - SWERVING TO AVOID | 19 - LOAD SHIFTING/FALLING/ SPILLING | 23 - OPENING DOOR INTO ROADWAY |
| 4 - RAN STOP SIGN | 10 - IMPROPER PASSING | 16 - WRONG WAY | 20 - IMPROPER CROSSING | 99 - OTHER IMPROPER ACTION |
| 5 - UNSAFE SPEED | 11 - DROVE OFF ROAD | | | |
| 6 - IMPROPER TURN | 12 - IMPROPER BACKING | | | |

SEQUENCE OF EVENTS

20

| | | | | |
|-------------------------------------|-------------------------|--|---------------------------------|---|
| 1 - OVERTURN/ROLLOVER | 6 - EQUIPMENT FAILURE | 11 - CROSS CENTERLINE - OPPOSITE DIRECTION OF TRAVEL | 16 - RAILWAY VEHICLE | 22 - WORK ZONE MAINTENANCE EQUIPMENT |
| 2 - FIRE/EXPLOSION | 7 - SEPARATION OF UNITS | 12 - DOWNHILL RUNAWAY | 17 - ANIMAL - FARM | 23 - STRUCK BY FALLING, SHIFTING CARGO OR ANYTHING SET IN MOTION BY A MOTOR VEHICLE |
| 3 - IMMERSION | 8 - RAN OFF ROAD RIGHT | 13 - OTHER NON-COLLISION | 18 - ANIMAL - DEER | 24 - OTHER MOVABLE OBJECT |
| 4 - JACKKNIFE | 9 - RAN OFF ROAD LEFT | 14 - PEDESTRIAN | 19 - ANIMAL - OTHER | |
| 5 - CARGO / EQUIPMENT LOSS OR SHIFT | 10 - CROSS MEDIAN | 15 - PEDALCYCLE | 20 - MOTOR VEHICLE IN TRANSPORT | |

COLLISION WITH FIXED OBJECT - STRUCK

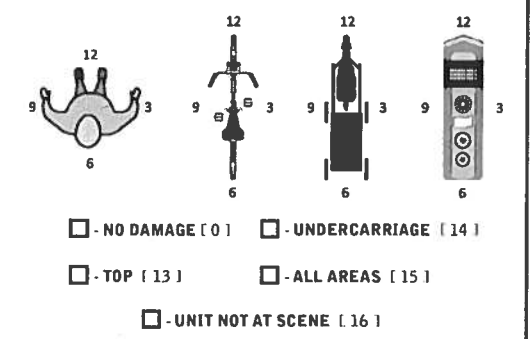
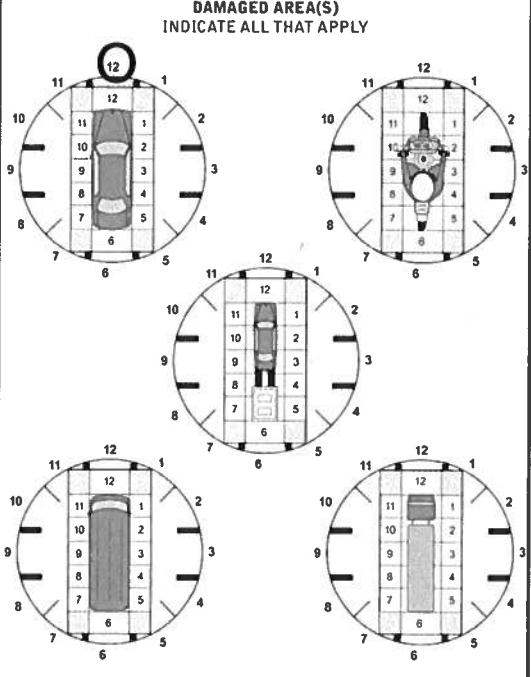
| | | | | |
|--|-------------------------------|----------------------------------|-------------------|--------------------------------------|
| 25 - IMPACT ATTENUATOR / CRASH CUSHION | 31 - GUARDRAIL END | 37 - TRAFFIC SIGN POST | 43 - CURB | 50 - WORK ZONE MAINTENANCE EQUIPMENT |
| 26 - BRIDGE OVERHEAD STRUCTURE | 32 - PORTABLE BARRIER | 38 - OVERHEAD SIGN POST | 44 - DITCH | 51 - WALL |
| 27 - BRIDGE PIER OR ABUTMENT | 33 - MEDIAN CABLE BARRIER | 39 - LIGHT / LUMINARIES SUPPORT | 45 - EMBANKMENT | 52 - BUILDING |
| 28 - BRIDGE PARAPET | 34 - MEDIAN GUARDRAIL BARRIER | 40 - UTILITY POLE | 46 - FENCE | 53 - TUNNEL |
| 29 - BRIDGE RAIL | 35 - MEDIAN CONCRETE BARRIER | 41 - OTHER POST, POLE OR SUPPORT | 47 - MAILBOX | 54 - OTHER FIXED OBJECT |
| 30 - GUARDRAIL FACE | 36 - MEDIAN OTHER BARRIER | 42 - CULVERT | 48 - TREE | 99 - OTHER / UNKNOWN |
| | | | 49 - FIRE HYDRANT | |

1 FIRST HARMFUL EVENT **1** MOST HARMFUL EVENT

DAMAGE

DAMAGE SCALE

3 1 - NONE 3 - FUNCTIONAL DAMAGE
2 - MINOR DAMAGE 4 - DISABLING DAMAGE
9 - UNKNOWN



TRAFFIC

TRAFFICWAY FLOW

2 1 - ONE-WAY
2 - TWO-WAY

TRAFFIC CONTROL

06 1 - ROUNDABOUT 4 - STOP SIGN
2 - SIGNAL 5 - YIELD SIGN
3 - FLASHER 6 - NO CONTROL

OF THROUGH LANES ON ROAD

2

RAIL GRADE CROSSING

1 1 - NOT INVOLVED
2 - INVOLVED-ACTIVE CROSSING
3 - INVOLVED-PASSIVE CROSSING

UNIT / NON-MOTORIST DIRECTION

FROM **1** TO **2**

1 - NORTH 5 - NORTHEAST
2 - SOUTH 6 - NORTHWEST
3 - EAST 7 - SOUTHEAST
4 - WEST 8 - SOUTHWEST
9 - OTHER / UNKNOWN

UNIT SPEED

030

POSTED SPEED

35

DETECTED SPEED

1 1 - STATED / ESTIMATED SPEED
2 - CALCULATED / EDR
3 - UNDETERMINED



MOTORIST / Non-MOTORIST

LOCAL REPORT NUMBER
19-2736

| | | | | | | | | | | |
|--|---|-----------------------------------|--|---|--|-------------------------------|---|----------------------|---|--|
| UNIT # 01 | NAME: LAST, FIRST, MIDDLE SPIVEY, CORDELL KYREESE | | DATE OF BIRTH 08151999 | | AGE 20 | GENDER M | | | | |
| ADDRESS: STREET, CITY, STATE, ZIP 92 REDDINGTON RD NEWARK OH 43056 | | | | | CONTACT PHONE - INCLUDE AREA CODE | | | | | |
| INJURIES 2 | INJURED TAKEN BY 2 | EMS AGENCY (NAME) | INJURED TAKEN TO: MEDICAL FACILITY (NAME, CITY) | SAFETY EQUIPMENT USED 04 | <input type="checkbox"/> DOT-COMPLIANT MC HELMET | SEATING POSITION 01 | AIR BAG USAGE 4 | EJECTION 1 | TRAPPED 2 | |
| OL STATE OH | OPERATOR LICENSE NUMBER UP065456 | | OFFENSE CHARGED | LOCAL CODE <input type="checkbox"/> | OFFENSE DESCRIPTION | | CITATION NUMBER | | | |
| OL CLASS 4 | ENDORSEMENT SELECT UP TO 2 | RESTRICTION SELECT UP TO 3 | DRIVER DISTRACTED BY 9 | ALCOHOL / DRUG SUSPECTED <input type="checkbox"/> ALCOHOL <input type="checkbox"/> MARIJUANA <input type="checkbox"/> OTHER DRUG | | CONDITION 9 | ALCOHOL TEST STATUS: 1, TYPE: 1, VALUE: . | | DRUG TEST(S) STATUS: 1, TYPE: 1, RESULT: SELECT UP TO 4 | |

| | | | | | | | | | | |
|--|--|---|---|---|--|-------------------------------|---|----------------------|---|--|
| UNIT # 02 | NAME: LAST, FIRST, MIDDLE COLLINS, DEANNA NICOLE | | DATE OF BIRTH 10092002 | | AGE 17 | GENDER F | | | | |
| ADDRESS: STREET, CITY, STATE, ZIP 13620 TWP RD 59 MOUNT PERRY OH 43760 | | | | | CONTACT PHONE - INCLUDE AREA CODE | | | | | |
| INJURIES 2 | INJURED TAKEN BY 2 | EMS AGENCY (NAME) Heath Squad | INJURED TAKEN TO: MEDICAL FACILITY (NAME, CITY) Grant | SAFETY EQUIPMENT USED 04 | <input type="checkbox"/> DOT-COMPLIANT MC HELMET | SEATING POSITION 01 | AIR BAG USAGE 2 | EJECTION 1 | TRAPPED 3 | |
| OL STATE OH | OPERATOR LICENSE NUMBER UX327224 | | OFFENSE CHARGED | LOCAL CODE <input type="checkbox"/> | OFFENSE DESCRIPTION | | CITATION NUMBER | | | |
| OL CLASS 4 | ENDORSEMENT SELECT UP TO 2 | RESTRICTION SELECT UP TO 3 | DRIVER DISTRACTED BY 1 | ALCOHOL / DRUG SUSPECTED <input type="checkbox"/> ALCOHOL <input type="checkbox"/> MARIJUANA <input type="checkbox"/> OTHER DRUG | | CONDITION 1 | ALCOHOL TEST STATUS: 1, TYPE: 1, VALUE: . | | DRUG TEST(S) STATUS: 1, TYPE: 1, RESULT: SELECT UP TO 4 | |

| | | | | | | | | | | |
|--|---|-----------------------------------|--|---|--|-------------------------------|---|----------------------|---|--|
| UNIT # 03 | NAME: LAST, FIRST, MIDDLE STAPLETON, MISTY RASHELLE | | DATE OF BIRTH 03301977 | | AGE 42 | GENDER F | | | | |
| ADDRESS: STREET, CITY, STATE, ZIP 4711 WALNUT RD Suite:110 BUCKEYE LAKE OH 43008 | | | | | CONTACT PHONE - INCLUDE AREA CODE | | | | | |
| INJURIES 5 | INJURED TAKEN BY 1 | EMS AGENCY (NAME) | INJURED TAKEN TO: MEDICAL FACILITY (NAME, CITY) | SAFETY EQUIPMENT USED 04 | <input type="checkbox"/> DOT-COMPLIANT MC HELMET | SEATING POSITION 01 | AIR BAG USAGE 1 | EJECTION 1 | TRAPPED 1 | |
| OL STATE OH | OPERATOR LICENSE NUMBER RU759071 | | OFFENSE CHARGED | LOCAL CODE <input type="checkbox"/> | OFFENSE DESCRIPTION | | CITATION NUMBER | | | |
| OL CLASS 4 | ENDORSEMENT SELECT UP TO 2 | RESTRICTION SELECT UP TO 3 | DRIVER DISTRACTED BY 1 | ALCOHOL / DRUG SUSPECTED <input type="checkbox"/> ALCOHOL <input type="checkbox"/> MARIJUANA <input type="checkbox"/> OTHER DRUG | | CONDITION 1 | ALCOHOL TEST STATUS: 1, TYPE: 1, VALUE: . | | DRUG TEST(S) STATUS: 1, TYPE: 1, RESULT: SELECT UP TO 4 | |

| INJURIES | SEATING POSITION | AIR BAG | OL CLASS | OL RESTRICTION(S) | DRIVER DISTRACTION | TEST STATUS |
|--|---|---|---|---|--|--|
| 1 - FATAL 2 - SUSPECTED SERIOUS INJURY 3 - SUSPECTED MINOR INJURY 4 - POSSIBLE INJURY 5 - NO APPARENT INJURY | 1 - FRONT - LEFT SIDE (MOTORCYCLE DRIVER) 2 - FRONT - MIDDLE 3 - FRONT - RIGHT SIDE 4 - SECOND - LEFT SIDE (MOTORCYCLE PASSENGER) 5 - SECOND - MIDDLE 6 - SECOND - RIGHT SIDE 7 - THIRD - LEFT SIDE (MOTORCYCLE SIDE CAR) 8 - THIRD - MIDDLE 9 - THIRD - RIGHT SIDE 10 - SLEEPER SECTION OF TRUCK CAB 11 - PASSENGER IN OTHER ENCLOSED CARGO AREA (NON-TRAILING UNIT, BUS, PICK-UP WITH CAP) 12 - PASSENGER IN UNENCLOSED CARGO AREA 13 - TRAILING UNIT 14 - RIDING ON VEHICLE EXTERIOR (NON-TRAILING UNIT) 15 - NON-MOTORIST 99 - OTHER / UNKNOWN | 1 - NOT DEPLOYED 2 - DEPLOYED FRONT 3 - DEPLOYED SIDE 4 - DEPLOYED BOTH FRONT / SIDE 5 - NOT APPLICABLE 9 - DEPLOYMENT UNKNOWN | 1 - CLASS A 2 - CLASS B 3 - CLASS C 4 - REGULAR CLASS (OHIO = D) 5 - M/C MOPED ONLY 6 - NO VALID OL | 1 - ALCOHOL INTERLOCK DEVICE 2 - CDL INTRASTATE ONLY 3 - CORRECTIVE LENSES 4 - FARM WAIVER 5 - EXCEPT CLASS A BUS 6 - EXCEPT CLASS A & CLASS B BUS 7 - EXCEPT TRACTOR-TRAILER 8 - INTERMEDIATE LICENSE RESTRICTIONS 9 - LEARNER'S PERMIT RESTRICTIONS 10 - LIMITED TO DAYLIGHT ONLY 11 - LIMITED TO EMPLOYMENT 12 - LIMITED - OTHER 13 - MECHANICAL DEVICES (SPECIAL BRAKES, HAND CONTROLS, OR OTHER ADAPTIVE DEVICES) 14 - MILITARY VEHICLES ONLY 15 - MOTOR VEHICLES WITHOUT AIR BRAKES 16 - OUTSIDE MIRROR 17 - PROSTHETIC AID 18 - OTHER | 1 - NOT DISTRACTED 2 - MANUALLY OPERATING AN ELECTRONIC COMMUNICATION DEVICE (TEXTING, TYPING, DIALING) 3 - TALKING ON HANDS-FREE COMMUNICATION DEVICE 4 - TALKING ON HAND-HELD COMMUNICATION DEVICE 5 - OTHER ACTIVITY WITH AN ELECTRONIC DEVICE 6 - PASSENGER 7 - OTHER DISTRACTION INSIDE THE VEHICLE 8 - OTHER DISTRACTION OUTSIDE THE VEHICLE 9 - OTHER / UNKNOWN | 1 - NONE GIVEN 2 - TEST REFUSED 3 - TEST GIVEN, CONTAMINATED SAMPLE / UNUSABLE 4 - TEST GIVEN, RESULTS KNOWN 5 - TEST GIVEN, RESULTS UNKNOWN |
| INJURED TAKEN BY | | EJECTION | OL ENDORSEMENT | | | ALCOHOL TEST TYPE |
| 1 - NOT TRANSPORTED / TREATED AT SCENE 2 - EMS 3 - POLICE 9 - OTHER / UNKNOWN | | 1 - NOT EJECTED 2 - PARTIALLY EJECTED 3 - TOTALLY EJECTED 4 - NOT APPLICABLE | H - HAZMAT M - MOTORCYCLE P - PASSENGER N - TANKER Q - MOTOR SCOOTER R - THREE-WHEEL MOTORCYCLE S - SCHOOL BUS T - DOUBLE & TRIPLE TRAILERS X - TANKER / HAZMAT | | | 1 - NONE 2 - BLOOD 3 - URINE 4 - BREATH 5 - OTHER |
| SAFETY EQUIPMENT | | TRAPPED | GENDER | | CONDITION | DRUG TEST TYPE |
| 1 - NONE USED 2 - SHOULDER BELT ONLY USED 3 - LAP BELT ONLY USED 4 - SHOULDER & LAP BELT USED 5 - CHILD RESTRAINT SYSTEM - FORWARD FACING 6 - CHILD RESTRAINT SYSTEM - REAR FACING 7 - BOOSTER SEAT 8 - HELMET USED 9 - PROTECTIVE PADS USED (ELBOW, KNEES, ETC.) 10 - REFLECTIVE CLOTHING 11 - LIGHTING - PEDESTRIAN / BICYCLE ONLY 99 - OTHER / UNKNOWN | | 1 - NOT TRAPPED 2 - EXTRICATED BY MECHANICAL MEANS 3 - FREED BY NON-MECHANICAL MEANS | F - FEMALE M - MALE U - OTHER / UNKNOWN | | 1 - APPARENTLY NORMAL 2 - PHYSICAL IMPAIRMENT 3 - EMOTIONAL (E.G., DEPRESSED, ANGRY, DISTURBED) 4 - ILLNESS 5 - FELL ASLEEP, FAINTED, FATIGUED, ETC. 6 - UNDER THE INFLUENCE OF MEDICATIONS / DRUGS / ALCOHOL 9 - OTHER / UNKNOWN | 1 - NONE 2 - BLOOD 3 - URINE 4 - OTHER |
| | | | | | | DRUG TEST RESULT(S) |
| | | | | | | 1 - AMPHETAMINES 2 - BARBITURATES 3 - BENZODIAZEPINES 4 - CANNABINOIDS 5 - COCAINE 6 - OPIATES / OPIOIDS 7 - OTHER 8 - NEGATIVE RESULTS |

MOTORIST / Non-MOTORIST

LOCAL REPORT NUMBER
19-2736

| | | | | | | | | | | | |
|---|--|-----------------------------------|------------------------|--|---|------------------------------------|--|---|---------------------------|---|---------------------|
| UNIT # 04 | NAME: LAST, FIRST, MIDDLE VILLINGER, GREGORY B | | | | DATE OF BIRTH 11201967 | | AGE 52 | GENDER M | | | |
| ADDRESS: STREET, CITY, STATE, ZIP 311 MERCHANT ST NEWARK OH 43055 | | | | | CONTACT PHONE - INCLUDE AREA CODE | | | | | | |
| INJURIES 4 | INJURED TAKEN BY 1 | EMS AGENCY (NAME) | | INJURED TAKEN TO: MEDICAL FACILITY (NAME, CITY) | | SAFETY EQUIPMENT USED 04 | <input type="checkbox"/> DOT-COMPLIANT MC HELMET | SEATING POSITION 01 | AIR BAG USAGE 1 | EJECTION 1 | TRAPPED 1 |
| OL STATE OH | OPERATOR LICENSE NUMBER RP520330 | | OFFENSE CHARGED | | LOCAL CODE <input type="checkbox"/> | OFFENSE DESCRIPTION | | | CITATION NUMBER | | |
| OL CLASS 4 | ENDORSEMENT SELECT UP TO 2 | RESTRICTION SELECT UP TO 3 | | DRIVER DISTRACTED BY 1 | ALCOHOL / DRUG SUSPECTED <input type="checkbox"/> ALCOHOL <input type="checkbox"/> MARIJUANA <input type="checkbox"/> OTHER DRUG | | CONDITION 1 | ALCOHOL TEST STATUS: 1 TYPE: 1 VALUE: . | | DRUG TEST(S) STATUS: 1 TYPE: 1 RESULT: SELECT UP TO 4 | |

| | | | | | | | | | | | |
|--|-----------------------------------|-----------------------------------|------------------------|--|---|------------------------------|--|--|------------------------|---------------------|----------------|
| UNIT # | NAME: LAST, FIRST, MIDDLE | | | | DATE OF BIRTH | | AGE | GENDER | | | |
| ADDRESS: STREET, CITY, STATE, ZIP | | | | | CONTACT PHONE - INCLUDE AREA CODE | | | | | | |
| INJURIES | INJURED TAKEN BY | EMS AGENCY (NAME) | | INJURED TAKEN TO: MEDICAL FACILITY (NAME, CITY) | | SAFETY EQUIPMENT USED | <input type="checkbox"/> DOT-COMPLIANT MC HELMET | SEATING POSITION | AIR BAG USAGE | EJECTION | TRAPPED |
| OL STATE | OPERATOR LICENSE NUMBER | | OFFENSE CHARGED | | LOCAL CODE <input type="checkbox"/> | OFFENSE DESCRIPTION | | | CITATION NUMBER | | |
| OL CLASS | ENDORSEMENT SELECT UP TO 2 | RESTRICTION SELECT UP TO 3 | | DRIVER DISTRACTED BY | ALCOHOL / DRUG SUSPECTED <input type="checkbox"/> ALCOHOL <input type="checkbox"/> MARIJUANA <input type="checkbox"/> OTHER DRUG | | CONDITION | ALCOHOL TEST STATUS TYPE VALUE STATUS TYPE RESULT SELECT UP TO 4 | | DRUG TEST(S) | |

| | | | | | | | | | | | |
|--|-----------------------------------|-----------------------------------|------------------------|--|---|------------------------------|--|--|------------------------|---------------------|----------------|
| UNIT # | NAME: LAST, FIRST, MIDDLE | | | | DATE OF BIRTH | | AGE | GENDER | | | |
| ADDRESS: STREET, CITY, STATE, ZIP | | | | | CONTACT PHONE - INCLUDE AREA CODE | | | | | | |
| INJURIES | INJURED TAKEN BY | EMS AGENCY (NAME) | | INJURED TAKEN TO: MEDICAL FACILITY (NAME, CITY) | | SAFETY EQUIPMENT USED | <input type="checkbox"/> DOT-COMPLIANT MC HELMET | SEATING POSITION | AIR BAG USAGE | EJECTION | TRAPPED |
| OL STATE | OPERATOR LICENSE NUMBER | | OFFENSE CHARGED | | LOCAL CODE <input type="checkbox"/> | OFFENSE DESCRIPTION | | | CITATION NUMBER | | |
| OL CLASS | ENDORSEMENT SELECT UP TO 2 | RESTRICTION SELECT UP TO 3 | | DRIVER DISTRACTED BY | ALCOHOL / DRUG SUSPECTED <input type="checkbox"/> ALCOHOL <input type="checkbox"/> MARIJUANA <input type="checkbox"/> OTHER DRUG | | CONDITION | ALCOHOL TEST STATUS TYPE VALUE STATUS TYPE RESULT SELECT UP TO 4 | | DRUG TEST(S) | |

| INJURIES | SEATING POSITION | AIR BAG | OL CLASS | OL RESTRICTION(S) | DRIVER DISTRACTION | TEST STATUS |
|---|---|---|--|---|--|--|
| 1 - FATAL 2 - SUSPECTED SERIOUS INJURY 3 - SUSPECTED MINOR INJURY 4 - POSSIBLE INJURY 5 - NO APPARENT INJURY | 1 - FRONT - LEFT SIDE (MOTORCYCLE DRIVER) 2 - FRONT - MIDDLE 3 - FRONT - RIGHT SIDE 4 - SECOND - LEFT SIDE (MOTORCYCLE PASSENGER) 5 - SECOND - MIDDLE 6 - SECOND - RIGHT SIDE 7 - THIRD - LEFT SIDE (MOTORCYCLE SIDE CAR) 8 - THIRD - MIDDLE 9 - THIRD - RIGHT SIDE 10 - SLEEPER SECTION OF TRUCK CAB 11 - PASSENGER IN OTHER ENCLOSED CARGO AREA (NON-TRAILING UNIT, BUS, PICK-UP WITH CAP) 12 - PASSENGER IN UNENCLOSED CARGO AREA 13 - TRAILING UNIT 14 - RIDING ON VEHICLE EXTERIOR (NON-TRAILING UNIT) 15 - NON-MOTORIST 99 - OTHER / UNKNOWN | 1 - NOT DEPLOYED 2 - DEPLOYED FRONT 3 - DEPLOYED SIDE 4 - DEPLOYED BOTH FRONT / SIDE 5 - NOT APPLICABLE 9 - DEPLOYMENT UNKNOWN | 1 - CLASS A 2 - CLASS B 3 - CLASS C 4 - REGULAR CLASS (OHIO = D) 5 - M/C MOPED ONLY 6 - NO VALID OL | 1 - ALCOHOL INTERLOCK DEVICE 2 - CDL INTRASTATE ONLY 3 - CORRECTIVE LENSES 4 - FARM WAIVER 5 - EXCEPT CLASS A BUS 6 - EXCEPT CLASS A & CLASS B BUS 7 - EXCEPT TRACTOR-TRAILER 8 - INTERMEDIATE LICENSE RESTRICTIONS 9 - LEARNER'S PERMIT RESTRICTIONS 10 - LIMITED TO DAYLIGHT ONLY 11 - LIMITED TO EMPLOYMENT 12 - LIMITED - OTHER 13 - MECHANICAL DEVICES (SPECIAL BRAKES, HAND CONTROLS, OR OTHER ADAPTIVE DEVICES) 14 - MILITARY VEHICLES ONLY 15 - MOTOR VEHICLES WITHOUT AIR BRAKES 16 - OUTSIDE MIRROR 17 - PROSTHETIC AID 18 - OTHER | 1 - NOT DISTRACTED 2 - MANUALLY OPERATING AN ELECTRONIC COMMUNICATION DEVICE (TEXTING, TYPING, DIALING) 3 - TALKING ON HANDS-FREE COMMUNICATION DEVICE 4 - TALKING ON HAND-HELD COMMUNICATION DEVICE 5 - OTHER ACTIVITY WITH AN ELECTRONIC DEVICE 6 - PASSENGER 7 - OTHER DISTRACTION INSIDE THE VEHICLE 8 - OTHER DISTRACTION OUTSIDE THE VEHICLE 9 - OTHER / UNKNOWN | 1 - NONE GIVEN 2 - TEST REFUSED 3 - TEST GIVEN, CONTAMINATED SAMPLE / UNUSABLE 4 - TEST GIVEN, RESULTS KNOWN 5 - TEST GIVEN, RESULTS UNKNOWN |
| INJURED TAKEN BY 1 - NOT TRANSPORTED / TREATED AT SCENE 2 - EMS 3 - POLICE 9 - OTHER / UNKNOWN | | EJECTION 1 - NOT EJECTED 2 - PARTIALLY EJECTED 3 - TOTALLY EJECTED 4 - NOT APPLICABLE | OL ENDORSEMENT H - HAZMAT M - MOTORCYCLE P - PASSENGER N - TANKER Q - MOTOR SCOOTER R - THREE-WHEEL MOTORCYCLE S - SCHOOL BUS T - DOUBLE & TRIPLE TRAILERS X - TANKER / HAZMAT | | | ALCOHOL TEST TYPE 1 - NONE 2 - BLOOD 3 - URINE 4 - BREATH 5 - OTHER |
| SAFETY EQUIPMENT 1 - NONE USED 2 - SHOULDER BELT ONLY USED 3 - LAP BELT ONLY USED 4 - SHOULDER & LAP BELT USED 5 - CHILD RESTRAINT SYSTEM - FORWARD FACING 6 - CHILD RESTRAINT SYSTEM - REAR FACING 7 - BOOSTER SEAT 8 - HELMET USED 9 - PROTECTIVE PADS USED (ELBOW, KNEES, ETC.) 10 - REFLECTIVE CLOTHING 11 - LIGHTING - PEDESTRIAN / BICYCLE ONLY 99 - OTHER / UNKNOWN | | TRAPPED 1 - NOT TRAPPED 2 - EXTRICATED BY MECHANICAL MEANS 3 - FREED BY NON-MECHANICAL MEANS | GENDER F - FEMALE M - MALE U - OTHER / UNKNOWN | | CONDITION 1 - APPARENTLY NORMAL 2 - PHYSICAL IMPAIRMENT 3 - EMOTIONAL (E.G., DEPRESSED, ANGRY, DISTURBED) 4 - ILLNESS 5 - FELL ASLEEP, FAINTED, FATIGUED, ETC. 6 - UNDER THE INFLUENCE OF MEDICATIONS / DRUGS / ALCOHOL 9 - OTHER / UNKNOWN | DRUG TEST TYPE 1 - NONE 2 - BLOOD 3 - URINE 4 - OTHER |
| | | | | | | DRUG TEST RESULT(S) 1 - AMPHETAMINES 2 - BARBITURATES 3 - BENZODIAZEPINES 4 - CANNABINOIDS 5 - COCAINE 6 - OPIATES / OPIOIDS 7 - OTHER 8 - NEGATIVE RESULTS |

OCCUPANT / WITNESS ADDENDUM

LOCAL REPORT NUMBER

19-2736

| | | | | | | | | | |
|-----------------|---|---|--|---|-------------------------------------|---|--------------------------------|-----------------------------|------------------------|
| OCCUPANT | UNIT # [] | NAME: LAST, FIRST, MIDDLE [] | DATE OF BIRTH [][][][][][] | | | AGE [][] | GENDER [] | | |
| | ADDRESS: STREET, CITY, STATE, ZIP [] | | | | | CONTACT PHONE - INCLUDE AREA CODE [][][][][][][] | | | |
| | INJURIES [] | INJURED TAKEN BY [] | EMS AGENCY (NAME) [] | INJURED TAKEN TO: MEDICAL FACILITY (NAME, CITY) [] | SAFETY EQUIPMENT USED [] | <input type="checkbox"/> DOT-COMPLIANT MC HELMET | SEATING POSITION [] | AIR BAG USAGE [] | EJECTION [] |

| | | | | | | | | | |
|-----------------|---|---|--|---|-------------------------------------|---|--------------------------------|-----------------------------|------------------------|
| OCCUPANT | UNIT # [] | NAME: LAST, FIRST, MIDDLE [] | DATE OF BIRTH [][][][][][] | | | AGE [][] | GENDER [] | | |
| | ADDRESS: STREET, CITY, STATE, ZIP [] | | | | | CONTACT PHONE - INCLUDE AREA CODE [][][][][][][] | | | |
| | INJURIES [] | INJURED TAKEN BY [] | EMS AGENCY (NAME) [] | INJURED TAKEN TO: MEDICAL FACILITY (NAME, CITY) [] | SAFETY EQUIPMENT USED [] | <input type="checkbox"/> DOT-COMPLIANT MC HELMET | SEATING POSITION [] | AIR BAG USAGE [] | EJECTION [] |

| | | | | | | | | | |
|-----------------|---|---|--|---|-------------------------------------|---|--------------------------------|-----------------------------|------------------------|
| OCCUPANT | UNIT # [] | NAME: LAST, FIRST, MIDDLE [] | DATE OF BIRTH [][][][][][] | | | AGE [][] | GENDER [] | | |
| | ADDRESS: STREET, CITY, STATE, ZIP [] | | | | | CONTACT PHONE - INCLUDE AREA CODE [][][][][][][] | | | |
| | INJURIES [] | INJURED TAKEN BY [] | EMS AGENCY (NAME) [] | INJURED TAKEN TO: MEDICAL FACILITY (NAME, CITY) [] | SAFETY EQUIPMENT USED [] | <input type="checkbox"/> DOT-COMPLIANT MC HELMET | SEATING POSITION [] | AIR BAG USAGE [] | EJECTION [] |

| | | | | | | | | | |
|-----------------|---|---|--|---|-------------------------------------|---|--------------------------------|-----------------------------|------------------------|
| OCCUPANT | UNIT # [] | NAME: LAST, FIRST, MIDDLE [] | DATE OF BIRTH [][][][][][] | | | AGE [][] | GENDER [] | | |
| | ADDRESS: STREET, CITY, STATE, ZIP [] | | | | | CONTACT PHONE - INCLUDE AREA CODE [][][][][][][] | | | |
| | INJURIES [] | INJURED TAKEN BY [] | EMS AGENCY (NAME) [] | INJURED TAKEN TO: MEDICAL FACILITY (NAME, CITY) [] | SAFETY EQUIPMENT USED [] | <input type="checkbox"/> DOT-COMPLIANT MC HELMET | SEATING POSITION [] | AIR BAG USAGE [] | EJECTION [] |

| INJURIES | SAFETY EQUIPMENT USED | SEATING POSITION | AIR BAG USAGE |
|------------------------------|---|--|------------------------------|
| 1 - FATAL | 1 - NONE USED - VEHICLE OCCUPANT | 1 - FRONT - LEFT SIDE (MOTORCYCLE DRIVER) | 1 - NOT DEPLOYED |
| 2 - SUSPECTED SERIOUS INJURY | 2 - SHOULDER BELT ONLY USED | 2 - FRONT - MIDDLE | 2 - DEPLOYED FRONT |
| 3 - SUSPECTED MINOR INJURY | 3 - LAP BELT ONLY USED | 3 - FRONT - RIGHT SIDE | 3 - DEPLOYED SIDE |
| 4 - POSSIBLE INJURY | 4 - SHOULDER & LAP BELT USED | 4 - SECOND - LEFT SIDE (MOTORCYCLE PASSENGER) | 4 - DEPLOYED BOTH FRONT/SIDE |
| 5 - NO APPARENT INJURY | 5 - CHILD RESTRAINT SYSTEM - FORWARD FACING | 5 - SECOND - MIDDLE | 5 - NOT APPLICABLE |
| | 6 - CHILD RESTRAINT SYSTEM - REAR FACING | 6 - SECOND - RIGHT SIDE | 9 - DEPLOYMENT UNKNOWN |
| | 7 - BOOSTER SEAT | 7 - THIRD - LEFT SIDE (MOTORCYCLE SIDE CAR) | |
| | 8 - HELMET USED | 8 - THIRD - MIDDLE | |
| | 9 - PROTECTIVE PADS USED (ELBOW, KNEES, ETC.) | 9 - THIRD - RIGHT SIDE | |
| | 10 - REFLECTIVE CLOTHING | 10 - SLEEPER SECTION OF TRUCK CAB | |
| | 11 - LIGHTING - PEDESTRIAN / BICYCLE ONLY | 11 - PASSENGER IN OTHER ENCLOSED CARGO AREA (NON-TRAILING UNIT, BUS, PICK-UP WITH CAP) | |
| | 99 - OTHER / UNKNOWN | 12 - PASSENGER IN UNENCLOSED CARGO AREA | |
| | | 13 - TRAILING UNIT | |
| | | 14 - RIDING ON VEHICLE EXTERIOR (NON-TRAILING UNIT) | |
| | | 15 - NON-MOTORIST | |
| | | 99 - OTHER / UNKNOWN | |

| INJURED TAKEN BY | EJECTION |
|---------------------------------------|-----------------------|
| 1 - NOT TRANSPORTED /TREATED AT SCENE | 1 - NOT EJECTED |
| 2 - EMS | 2 - PARTIALLY EJECTED |
| 3 - POLICE | 3 - TOTALLY EJECTED |
| 9 - OTHER / UNKNOWN | 4 - NOT APPLICABLE |

| GENDER | TRAPPED |
|---------------------|------------------------------------|
| F - FEMALE | 1 - NOT TRAPPED |
| M - MALE | 2 - EXTRICATED BY MECHANICAL MEANS |
| U - OTHER / UNKNOWN | 3 - FREED BY NON-MECHANICAL MEANS |

| | | | | | | | | | |
|----------------|---|--|---------------------------------|---|-------------------------------------|---|--------------------------------|-----------------------------|------------------------|
| WITNESS | NAME: LAST, FIRST, MIDDLE WORKMAN, JIM | DATE OF BIRTH [][][][][][] | | | AGE [][] | GENDER [] | | | |
| | ADDRESS: STREET, CITY, STATE, ZIP [] | | | | | CONTACT PHONE - INCLUDE AREA CODE [][][][][][][] | | | |
| | INJURIES [] | INJURED TAKEN BY [] | EMS AGENCY (NAME) [] | INJURED TAKEN TO: MEDICAL FACILITY (NAME, CITY) [] | SAFETY EQUIPMENT USED [] | <input type="checkbox"/> DOT-COMPLIANT MC HELMET | SEATING POSITION [] | AIR BAG USAGE [] | EJECTION [] |

| | | | | | | | | | |
|----------------|---|--|---------------------------------|---|-------------------------------------|---|--------------------------------|-----------------------------|------------------------|
| WITNESS | NAME: LAST, FIRST, MIDDLE HERSEY, GRETCHEN | DATE OF BIRTH [][][][][][] | | | AGE [][] | GENDER [] | | | |
| | ADDRESS: STREET, CITY, STATE, ZIP 651 HURON DR Suite:B HEATH OH 43056 | | | | | CONTACT PHONE - INCLUDE AREA CODE [][][][][][][] | | | |
| | INJURIES [] | INJURED TAKEN BY [] | EMS AGENCY (NAME) [] | INJURED TAKEN TO: MEDICAL FACILITY (NAME, CITY) [] | SAFETY EQUIPMENT USED [] | <input type="checkbox"/> DOT-COMPLIANT MC HELMET | SEATING POSITION [] | AIR BAG USAGE [] | EJECTION [] |

| | | | | | | | | | |
|----------------|---|--|---------------------------------|---|-------------------------------------|---|--------------------------------|-----------------------------|------------------------|
| WITNESS | NAME: LAST, FIRST, MIDDLE [] | DATE OF BIRTH [][][][][][] | | | AGE [][] | GENDER [] | | | |
| | ADDRESS: STREET, CITY, STATE, ZIP [] | | | | | CONTACT PHONE - INCLUDE AREA CODE [][][][][][][] | | | |
| | INJURIES [] | INJURED TAKEN BY [] | EMS AGENCY (NAME) [] | INJURED TAKEN TO: MEDICAL FACILITY (NAME, CITY) [] | SAFETY EQUIPMENT USED [] | <input type="checkbox"/> DOT-COMPLIANT MC HELMET | SEATING POSITION [] | AIR BAG USAGE [] | EJECTION [] |