

**2023 - 00013976**

PHOTOS TAKEN  
 SECONDARY CRASH  
 PRIVATE PROPERTY

OH-2  OH-3   
 OH-1P  OTHER

LOCAL INFORMATION  
 REPORTING AGENCY NAME\*  
**Heath PD**

NCIC\*  
**04507**

HIT/SKIP  
 1 - SOLVED  
 2 - UNSOLVED

NUMBER OF UNITS  
**03**

UNIT IN ERROR  
 98 - ANIMAL  
 99 - UNKNOWN  
**01**

COUNTY\* **45** LOCALITY\* **1** LOCATION: CITY, VILLAGE, TOWNSHIP\*  
**HEATH**

CRASH DATE / TIME\*  
**12212023 1734**

CRASH SEVERITY  
 1 - FATAL  
 2 - SERIOUS INJURY SUSPECTED  
 3 - MINOR INJURY SUSPECTED  
 4 - INJURY POSSIBLE  
 5 - PROPERTY DAMAGE ONLY  
**5**

ROUTE TYPE **SR** ROUTE NUMBER **79** PREFIX 1 - NORTH 2 - SOUTH 3 - EAST 4 - WEST  
 LOCATION ROAD NAME  
**HEBRON** ROAD TYPE **RD**

LATITUDE DECIMAL DEGREES  
**40.024276**

ROUTE TYPE ROUTE NUMBER PREFIX 1 - NORTH 2 - SOUTH 3 - EAST 4 - WEST  
 REFERENCE ROAD NAME (ROAD, MILEPOST, HOUSE #)  
**1010** ROAD TYPE

LONGITUDE DECIMAL DEGREES  
**-82.044743**

REFERENCE POINT  
 1 - INTERSECTION  
 2 - MILE POST  
 3 - HOUSE #  
**3**

DIRECTION FROM REFERENCE  
 1 - NORTH  
 2 - SOUTH  
 3 - EAST  
 4 - WEST  
**1**

ROUTE TYPE  
 IR - INTERSTATE ROUTE(TP)  
 US - FEDERAL US ROUTE  
 SR - STATE ROUTE  
 CR - NUMBERED COUNTY ROUTE  
 TR - NUMBERED TOWNSHIP ROUTE

ROAD TYPE  
 AL - ALLEY HW - HIGHWAY RD - ROAD  
 AV - AVENUE LA - LANE SQ - SQUARE  
 BL - BOULEVARD MP - MILEPOST ST - STREET  
 CR - CIRCLE OV - OVAL TE - TERRACE  
 CT - COURT PK - PARKWAY TL - TRAIL  
 DR - DRIVE PI - PIKE WA - WAY  
 HE - HEIGHTS PL - PLACE

INTERSECTION RELATED  
 WITHIN INTERSECTION OR ON APPROACH  
 WITHIN INTERCHANGE AREA NUMBER OF APPROACHES

ROADWAY  
 ROADWAY DIVIDED

LOCATION OF FIRST HARMFUL EVENT  
 1 - ON ROADWAY  
 2 - ON SHOULDER  
 3 - IN MEDIAN  
 4 - ON ROADSIDE  
 5 - ON GORE  
 6 - OUTSIDE TRAFFIC WAY  
 7 - ON RAMP  
 8 - OFF RAMP  
**01**

9 - CROSSOVER  
 10 - DRIVEWAY/ALLEY ACCESS  
 11 - RAILWAY GRADE CROSSING  
 12 - SHARED USE PATHS OR TRAILS  
 13 - BIKE LANE  
 14 - TOLL BOOTH  
 99 - OTHER / UNKNOWN

MANNER OF CRASH COLLISION/IMPACT  
 1 - NOT COLLISION BETWEEN TWO MOTOR VEHICLES IN TRANSPORT  
 2 - REAR-END  
 3 - HEAD-ON  
**2**

4 - REAR-TO-REAR  
 5 - BACKING  
 6 - ANGLE  
 7 - SIDESWIPE, SAME DIRECTION  
 8 - SIDESWIPE, OPPOSITE DIRECTION  
 9 - OTHER / UNKNOWN

DIRECTION OF TRAVEL  
 1 - NORTH  
 2 - SOUTH  
 3 - EAST  
 4 - WEST

MEDIAN TYPE  
 1 - DIVIDED FLUSH MEDIAN (<4 FEET)  
 2 - DIVIDED FLUSH MEDIAN (≥4 FEET)  
 3 - DIVIDED, DEPRESSED MEDIAN  
 4 - DIVIDED, RAISED MEDIAN (ANY TYPE)  
 9 - OTHER/UNKNOWN

WORK ZONE RELATED  
 WORKERS PRESENT  
 LAW ENFORCEMENT PRESENT  
 ACTIVE SCHOOL ZONE

WORK ZONE TYPE  
 1 - LANE CLOSURE  
 2 - LANE SHIFT/CROSSOVER  
 3 - WORK ON SHOULDER OR MEDIAN  
 4 - INTERMITTENT OR MOVING WORK  
 5 - OTHER

LOCATION OF CRASH IN WORK ZONE  
 1 - BEFORE THE 1ST WORK ZONE WARNING SIGN  
 2 - ADVANCE WARNING AREA  
 3 - TRANSITION AREA  
 4 - ACTIVITY AREA  
 5 - TERMINATION AREA

CONTOUR  
**1**

1 - STRAIGHT LEVEL  
 2 - STRAIGHT GRADE  
 3 - CURVE LEVEL  
 4 - CURVE GRADE  
 9 - OTHER/UNKNOWN

CONDITIONS  
**1**

1 - DRY  
 2 - WET  
 3 - SNOW  
 4 - ICE  
 5 - SAND, MUD, DIRT, OIL, GRAVEL  
 6 - WATER (STANDING, MOVING)  
 7 - SLUSH  
 9 - OTHER/UNKNOWN

SURFACE  
**2**

1 - CONCRETE  
 2 - BLACKTOP, BITUMINOUS, ASPHALT  
 3 - BRICK/BLOCK  
 4 - SLAG, GRAVEL, STONE  
 5 - DIRT  
 9 - OTHER/UNKNOWN

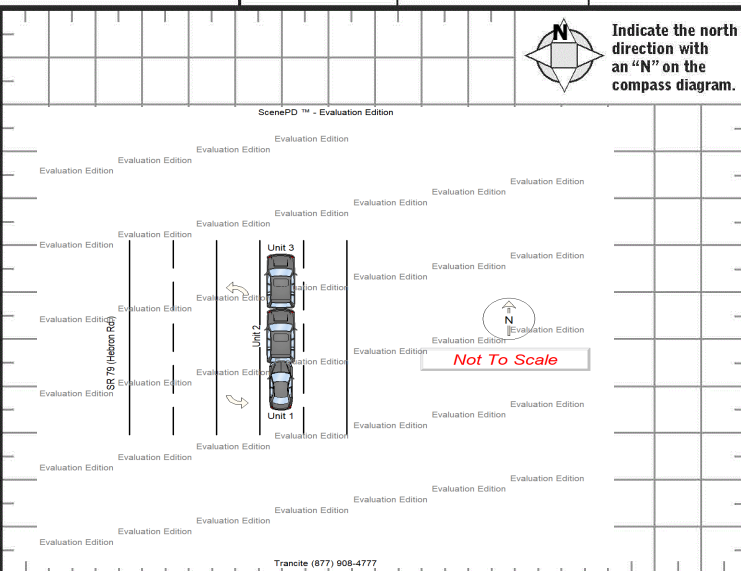
LIGHT CONDITION  
**3**

1 - DAYLIGHT  
 2 - DAWN/DUSK  
 3 - DARK - LIGHTED ROADWAY  
 4 - DARK - ROADWAY NOT LIGHTED  
 5 - DARK - UNKNOWN ROADWAY LIGHTING  
 9 - OTHER / UNKNOWN

WEATHER  
**01**

1 - CLEAR  
 2 - CLOUDY  
 3 - FOG, SMOG, SMOKE  
 4 - RAIN  
 5 - SLEET, HAIL  
 6 - SNOW  
 7 - SEVERE CROSSWINDS  
 8 - BLOWING SAND, SOIL, DIRT, SNOW  
 9 - FREEZING RAIN OR FREEZING DRIZZLE  
 99 - OTHER / UNKNOWN

NARRATIVE  
**Unit 1 was traveling north on SR 79 (Hebron Rd.) and traffic was coming to a stop ahead of Unit 1. The driver of Unit 1 stated that his foot slipped off the brake and he was not able to stop in time. This caused Unit 1 to strike the rear of Unit 2 and Unit 2 was then pushed in to Unit 3. There were no injuries reported at the time of the crash.**



CRASH REPORTED DATE / TIME **12212023 1734** DISPATCH DATE / TIME **12212023 1734** ARRIVAL DATE / TIME **12212023 1734** SCENE CLEARED DATE / TIME **12212023 1828**

TOTAL TIME ROADWAY CLOSED **0** OTHER INVESTIGATION TIME **20** TOTAL MINUTES **74**

OFFICER'S NAME\* **Markley** CHECKED BY OFFICER'S NAME\* **Peterson**

OFFICER'S BADGE NUMBER\* **07-147** CHECKED BY OFFICER'S BADGE NUMBER\* **07-145**

REPORT TAKEN BY  
 POLICE AGENCY  
 MOTORIST

SUPPLEMENT (CORRECTION OR ADDITION TO AN EXISTING REPORT SENT TO OEPS)

**OWNER**

UNIT # **01** OWNER NAME: LAST, FIRST, MIDDLE (  SAME AS DRIVER )  
**EAN HOLDINGS LLC,**

OWNER ADDRESS: STREET, CITY, STATE, ZIP (  SAME AS DRIVER )  
**701 WEDEMAN AV LINTHICUM, MD 21090**

COMMERCIAL CARRIER: NAME, ADDRESS, CITY, STATE, ZIP \_\_\_\_\_  
COMMERCIAL CARRIER PHONE: INCLUDE AREA CODE \_\_\_\_\_

**DAMAGE**

**DAMAGE SCALE**

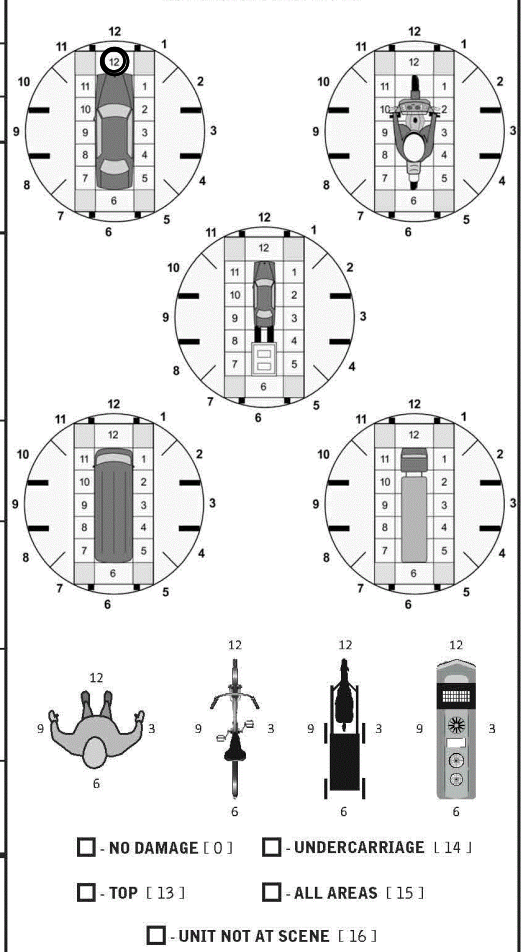
**4** 1 - NONE 3 - FUNCTIONAL DAMAGE  
2 - MINOR DAMAGE 4 - DISABLING DAMAGE  
9 - UNKNOWN

**VEHICLE**

LP STATE **MD** LICENSE PLATE # **8FD2322** VEHICLE IDENTIFICATION # **2C3CDZJG1NH247097** VEHICLE YEAR **2022** VEHICLE MAKE **Dodge**

INSURANCE VERIFIED INSURANCE COMPANY \_\_\_\_\_ INSURANCE POLICY # \_\_\_\_\_ COLOR **GRN** VEHICLE MODEL **CHL**

**DAMAGED AREA(S)**  
INDICATE ALL THAT APPLY



COMMERCIAL  GOVERNMENT  IN EMERGENCY RESPONSE

INTERLOCK DEVICE EQUIPPED  HIT/SKIP UNIT #OCCUPANTS **01** VEHICLE WEIGHT GVWR/GCWR  
1 - ≤10K LBS.  
2 - 10,001 - 26K LBS.  
3 - >26K LBS.

TOWED BY: COMPANY NAME **JAES** HAZARDOUS MATERIAL CLASS # \_\_\_\_\_ PLACARD ID # \_\_\_\_\_  
 MATERIAL RELEASED  PLACARD

**UNIT TYPE**

**01** 1 - PASSENGER CAR 7 - MOTORCYCLE 2-WHEELED 12 - GOLF CART 18 - LIMO (LIVERY VEHICLE) 23 - PEDESTRIAN / SKATER  
2 - PASSENGER VAN (MINIVAN) 8 - MOTORCYCLE 3-WHEELED 13 - SNOWMOBILE 19 - BUS (16+ PASSENGERS) 24 - WHEELCHAIR (ANY TYPE)  
3 - SPORT UTILITY VEHICLE 9 - AUTOCYCLE 14 - SINGLE UNIT TRUCK 20 - OTHER VEHICLE 25 - OTHER NON-MOTORIST  
4 - PICK UP 10 - MOPED OR MOTORIZED BICYCLE 15 - SEMI-TRACTOR 21 - HEAVY EQUIPMENT 26 - BICYCLE  
5 - CARGO VAN 11 - ALL TERRAIN VEHICLE (ATV / UTV) 16 - FARM EQUIPMENT 22 - ANIMAL WITH RIDER OR ANIMAL-DRAWN VEHICLE 27 - TRAIN  
6 - VAN (9-15 SEATS) 17 - MOTORHOME 99 - UNKNOWN OR HITS/SKIP

# of TRAILING UNITS \_\_\_\_\_

**VEHICLE DEFECTS**

**2** WAS VEHICLE OPERATING IN AUTONOMOUS MODE WHEN CRASH OCCURRED? **0** AUTONOMOUS MODE LEVEL  
1 - YES 2 - NO 9 - OTHER / UNKNOWN 0 - NO AUTOMATION 1 - DRIVER ASSISTANCE 3 - CONDITIONAL AUTOMATION 4 - HIGH AUTOMATION 5 - FULL AUTOMATION 9 - UNKNOWN  
2 - PARTIAL AUTOMATION

**SPECIAL FUNCTION**

**01** 1 - NONE 6 - BUS - CHARTER/TOUR 11 - FIRE 16 - FARM 21 - MAIL CARRIER  
2 - TAXI 7 - BUS - INTERCITY 12 - MILITARY 17 - MOWING 99 - OTHER / UNKNOWN  
3 - ELECTRONIC RIDE SHARING 8 - BUS - SHUTTLE 13 - POLICE 18 - SNOW REMOVAL  
4 - SCHOOL TRANSPORT 9 - BUS - OTHER 14 - PUBLIC UTILITY 19 - TOWING  
5 - BUS - TRANSIT/COMMUTER 10 - AMBULANCE 15 - CONSTRUCTION EQUIPMENT 20 - SAFETY SERVICE PATROL

**CARGO BODY TYPE**

**01** 1 - NO CARGO BODY TYPE / NOT APPLICABLE 3 - VEHICLE TOWING ANOTHER MOTOR VEHICLE 5 - INTERMODAL CONTAINER CHASSIS 8 - POLE 12 - CONCRETE MIXER  
2 - BUS 4 - LOGGING 6 - CARGO VAN/ENCLOSED BOX 10 - FLAT BED 14 - GARBAGE/REFUSE  
7 - GRAIN/CHIPS/GRAVEL 11 - DUMP 99 - OTHER / UNKNOWN

**VEHICLE DEFECTS**

1 - TURN SIGNALS 4 - BRAKES 7 - WORN OR SLICK TIRES 9 - MOTOR TROUBLE 99 - OTHER / UNKNOWN  
2 - HEAD LAMPS 5 - STEERING 8 - TRAILER EQUIPMENT DEFECTIVE 10 - DISABLED FROM PRIOR ACCIDENT  
3 - TAIL LAMPS 6 - TIRE BLOWOUT

**NON-MOTORIST LOCATION AT IMPACT**

1 - INTERSECTION - MARKED CROSSWALK 3 - INTERSECTION - OTHER 6 - BICYCLE LANE 9 - MEDIAN/CROSSING ISLAND 12 - FIRST RESPONDER AT INCIDENT SCENE  
2 - INTERSECTION - UNMARKED CROSSWALK 4 - MIDBLOCK - MARKED 7 - SHOULDER / ROADSIDE 10 - DRIVEWAY ACCESS 14 - DISABLING DAMAGE  
5 - TRAVEL LANE - OTHER LOCATION 8 - SIDEWALK 11 - SHARED USE PATHS OR TRAILS 99 - OTHER / UNKNOWN

**ACTION**

**3** 1 - NON-CONTACT 1 - STRAIGHT AHEAD 7 - MAKING U-TURN 13 - NEGOTIATING A CURVE 18 - APPROACHING OR LEAVING VEHICLE  
2 - NON-COLLISION 2 - BACKING 8 - ENTERING TRAFFIC LANE 14 - ENTERING OR CROSSING SPECIFIED LOCATION 19 - STANDING  
3 - STRIKING 3 - CHANGING LANES 9 - LEAVING TRAFFIC LANE 15 - WALKING, RUNNING, JOGGING, PLAYING 20 - OTHER NON-MOTORIST  
4 - STRUCK PRE-CRASH ACTIONS 4 - OVERTAKING/PASSING 10 - PARKED 16 - WORKING 21 - STANDING OUTSIDE DISABLED VEHICLE  
5 - BOTH STRIKING & STRUCK 5 - MAKING RIGHT TURN 11 - SLOWING OR STOPPED IN TRAFFIC 17 - PUSHING VEHICLE 99 - OTHER / UNKNOWN  
9 - OTHER / UNKNOWN 6 - MAKING LEFT TURN 12 - DRIVERLESS

**INITIAL POINT OF CONTACT**

**1, 2** 0 - NO DAMAGE 14 - UNDERCARRIAGE  
1-12 - REFER TO UNIT DIAGRAM 15 - VEHICLE NOT AT SCENE  
13 - TOP 99 - UNKNOWN

**CONTRIBUTING CIRCUMSTANCES**

**08** 1 - NONE 7 - LEFT OF CENTER 13 - IMPROPER START FROM A PARKED POSITION 17 - VISION OBSTRUCTION 21 - LYING IN ROADWAY  
2 - FAILURE TO YIELD 8 - FOLLOWING TOO CLOSE / ACDA 14 - STOPPED OR PARKED ILLEGALLY 18 - OPERATING DEFECTIVE EQUIPMENT 22 - NOT DISCERNIBLE  
3 - RAN RED LIGHT 9 - IMPROPER LANE CHANGE 15 - SWERVING TO AVOID 19 - LOAD SHIFTING/FALLING/SPILLING 23 - OPENING DOOR INTO ROADWAY  
4 - RAN STOP SIGN 10 - IMPROPER PASSING 16 - WRONG WAY 20 - IMPROPER CROSSING 99 - OTHER IMPROPER ACTION  
5 - UNSAFE SPEED 11 - DROVE OFF ROAD 21 - IMPROPER CROSSING  
6 - IMPROPER TURN 12 - IMPROPER BACKING

**TRAFFIC**

**TRAFFICWAY FLOW** **2** 1 - ONE-WAY 2 - TWO-WAY

**TRAFFIC CONTROL** **6** 1 - ROUNDABOUT 4 - STOP SIGN 2 - SIGNAL 5 - YIELD SIGN 3 - FLASHER 6 - NO CONTROL

**# of THROUGH LANES ON ROAD** **4**

**RAIL GRADE CROSSING** **1** 1 - NOT INVOLVED 2 - INVOLVED-ACTIVE CROSSING 3 - INVOLVED-PASSIVE CROSSING

**SEQUENCE OF EVENTS**

**20** 1 - OVERTURN/ROLLOVER 6 - EQUIPMENT FAILURE 11 - CROSS CENTERLINE - OPPOSITE DIRECTION OF TRAVEL 16 - RAILWAY VEHICLE 22 - WORK ZONE MAINTENANCE EQUIPMENT  
2 - FIRE/EXPLOSION 7 - SEPARATION OF UNITS 12 - DOWNHILL RUNAWAY 17 - ANIMAL - FARM 23 - STRUCK BY FALLING, SHIFTING CARGO OR ANYTHING SET IN MOTION BY A MOTOR VEHICLE  
3 - IMMERSION 8 - RAN OFF ROAD RIGHT 13 - OTHER NON-COLLISION 18 - ANIMAL - DEER 24 - OTHER IMMOVABLE OBJECT  
4 - JACKKNIFE 9 - RAN OFF ROAD LEFT 14 - PEDESTRIAN 19 - ANIMAL - OTHER  
5 - CARGO / EQUIPMENT LOSS OR SHIFT 10 - CROSS MEDIAN 15 - PEDALCYCLE 20 - MOTOR VEHICLE IN TRANSPORT  
3 - \_\_\_\_\_ 11 - \_\_\_\_\_ 21 - PARKED MOTOR VEHICLE

**UNIT / NON-MOTORIST DIRECTION**

**FROM 2 TO 1**

1 - NORTH 5 - NORTHEAST  
2 - SOUTH 6 - NORTHWEST  
3 - EAST 7 - SOUTHEAST  
4 - WEST 8 - SOUTHWEST  
9 - OTHER / UNKNOWN

**COLLISION WITH FIXED OBJECT - STRUCK**

25 - IMPACT ATTENUATOR / CRASH CUSHION 31 - GUARDRAIL END 37 - TRAFFIC SIGN POST 43 - CURB 50 - WORK ZONE MAINTENANCE EQUIPMENT  
26 - BRIDGE OVERHEAD STRUCTURE 32 - PORTABLE BARRIER 38 - OVERHEAD SIGN POST 44 - DITCH 51 - WALL  
27 - BRIDGE PIER OR ABUTMENT 33 - MEDIAN CABLE BARRIER 39 - LIGHT / LUMINARIES SUPPORT 45 - EMBANKMENT 52 - BUILDING  
28 - BRIDGE PARAPET 34 - MEDIAN GUARDRAIL BARRIER 40 - UTILITY POLE 46 - FENCE 53 - TUNNEL  
29 - BRIDGE RAIL 35 - MEDIAN CONCRETE BARRIER 41 - OTHER POST, POLE OR SUPPORT 47 - MAILBOX 54 - OTHER FIXED OBJECT  
30 - GUARDRAIL FACE 36 - MEDIAN OTHER BARRIER 42 - CULVERT 48 - TREE 99 - OTHER / UNKNOWN  
49 - FIRE HYDRANT

**1** FIRST HARMFUL EVENT **1** MOST HARMFUL EVENT

**UNIT SPEED** **25**

**DETECTED SPEED** **1** 1 - STATED / ESTIMATED SPEED 2 - CALCULATED / EDR 3 - UNDETERMINED

**POSTED SPEED** **35**

**UNIT #** 02 **OWNER NAME:** LAST, FIRST, MIDDLE (X SAME AS DRIVER)  
**CHENEY, DREAH MOCK**

**OWNER ADDRESS:** STREET, CITY, STATE, ZIP (SAME AS DRIVER)  
**2996 MAPLE AV MILLERSPORT, OH 43046**

**COMMERCIAL CARRIER:** NAME, ADDRESS, CITY, STATE, ZIP

**OWNER PHONE:** INCLUDE AREA CODE (SAME AS DRIVER)

**COMMERCIAL CARRIER PHONE:** INCLUDE AREA CODE

**DAMAGE**

**DAMAGE SCALE**

**3**

1 - NONE                      3 - FUNCTIONAL DAMAGE  
2 - MINOR DAMAGE        4 - DISABLING DAMAGE  
9 - UNKNOWN

**LP STATE** OH **LICENSE PLATE #** DREAH

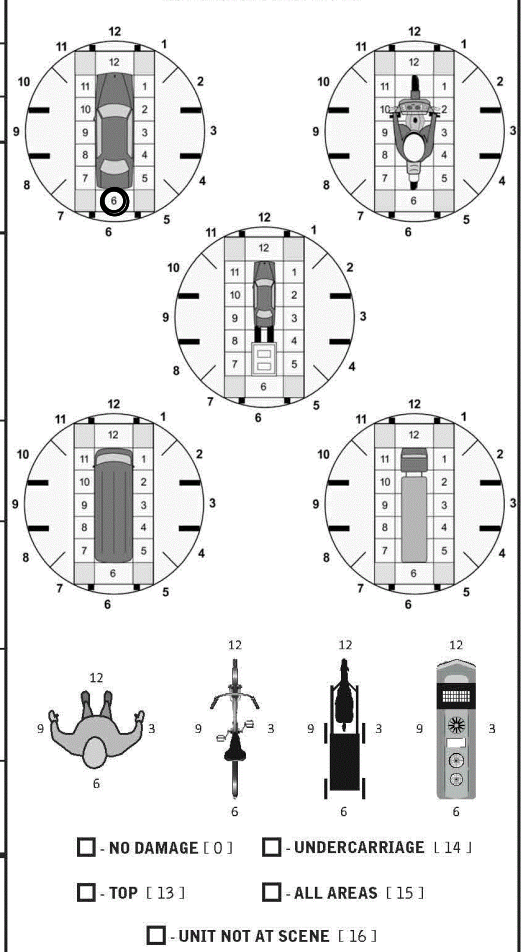
**VEHICLE IDENTIFICATION #** 5GAEVCKW3LJ249323

**VEHICLE YEAR** 2020 **VEHICLE MAKE** Buick

**INSURANCE VERIFIED** **INSURANCE COMPANY** HOME OWNERS INS. CO. **INSURANCE POLICY #** 5330267100

**COLOR** WHI **VEHICLE MODEL** ENC

**DAMAGED AREA(S)**  
INDICATE ALL THAT APPLY



**TYPE OF USE**  
 COMMERCIAL     GOVERNMENT     IN EMERGENCY RESPONSE

**US DOT #**

**TOWED BY:** COMPANY NAME

**INTERLOCK DEVICE EQUIPPED**     **HIT/SKIP UNIT**

**#OCCUPANTS** 01

**VEHICLE WEIGHT GVWR/GCWR**  
1 - ≤10K LBS.  
2 - 10,001 - 26K LBS.  
3 - >26K LBS.

**HAZARDOUS MATERIAL**  
 MATERIAL RELEASED     PLACARD    **CLASS #**    **PLACARD ID #**

**UNIT TYPE** 03

1 - PASSENGER CAR    7 - MOTORCYCLE 2-WHEELED    12 - GOLF CART    18 - LIMO (LIVERY VEHICLE)    23 - PEDESTRIAN / SKATER  
2 - PASSENGER VAN (MINIVAN)    8 - MOTORCYCLE 3-WHEELED    13 - SNOWMOBILE    19 - BUS (16+ PASSENGERS)    24 - WHEELCHAIR (ANY TYPE)  
3 - SPORT UTILITY VEHICLE    9 - AUTOCYCLE    14 - SINGLE UNIT TRUCK    20 - OTHER VEHICLE    25 - OTHER NON-MOTORIST  
4 - PICK UP    10 - MOPED OR MOTORIZED BICYCLE    15 - SEMI-TRACTOR    21 - HEAVY EQUIPMENT    26 - BICYCLE  
5 - CARGO VAN    11 - ALL TERRAIN VEHICLE (ATV / UTV)    16 - FARM EQUIPMENT    22 - ANIMAL WITH RIDER OR ANIMAL-DRAWN VEHICLE    27 - TRAIN  
6 - VAN (9-15 SEATS)

**# of TRAILING UNITS**

**VEHICLE**

**2** WAS VEHICLE OPERATING IN AUTONOMOUS MODE WHEN CRASH OCCURRED?  
1 - YES    2 - NO    9 - OTHER / UNKNOWN

**0** **AUTONOMOUS MODE LEVEL**  
0 - NO AUTOMATION    3 - CONDITIONAL AUTOMATION    9 - UNKNOWN  
1 - DRIVER ASSISTANCE    4 - HIGH AUTOMATION  
2 - PARTIAL AUTOMATION    5 - FULL AUTOMATION

**SPECIAL FUNCTION** 01

1 - NONE    6 - BUS - CHARTER/TOUR    11 - FIRE    16 - FARM    21 - MAIL CARRIER  
2 - TAXI    7 - BUS - INTERCITY    12 - MILITARY    17 - MOWING    99 - OTHER / UNKNOWN  
3 - ELECTRONIC RIDE SHARING    8 - BUS - SHUTTLE    13 - POLICE    18 - SNOW REMOVAL  
4 - SCHOOL TRANSPORT    9 - BUS - OTHER    14 - PUBLIC UTILITY    19 - TOWING  
5 - BUS - TRANSIT/COMMUTER    10 - AMBULANCE    15 - CONSTRUCTION EQUIPMENT    20 - SAFETY SERVICE PATROL

**CARGO BODY TYPE** 01

1 - NO CARGO BODY TYPE / NOT APPLICABLE    3 - VEHICLE TOWING ANOTHER MOTOR VEHICLE    5 - INTERMODAL CONTAINER CHASSIS    8 - POLE    12 - CONCRETE MIXER  
2 - BUS    4 - LOGGING    6 - CARGO VAN/ENCLOSED BOX    9 - CARGO TANK    13 - AUTOTRANSPORTER  
7 - GRAIN/CHIPS/GRAVEL    10 - FLAT BED    14 - GARBAGE/REFUSE  
11 - DUMP    99 - OTHER / UNKNOWN

**VEHICLE DEFECTS**

1 - TURN SIGNALS    4 - BRAKES    7 - WORN OR SLICK TIRES    9 - MOTOR TROUBLE    99 - OTHER / UNKNOWN  
2 - HEAD LAMPS    5 - STEERING    8 - TRAILER EQUIPMENT DEFECTIVE    10 - DISABLED FROM PRIOR ACCIDENT

**NON-MOTORIST LOCATION AT IMPACT**

1 - INTERSECTION - MARKED CROSSWALK    3 - INTERSECTION - OTHER CROSSWALK    6 - BICYCLE LANE    9 - MEDIAN/CROSSING ISLAND AT INCIDENT SCENE  
2 - INTERSECTION - UNMARKED CROSSWALK    4 - MIDBLOCK - MARKED CROSSWALK    7 - SHOULDER / ROADSIDE    10 - DRIVEWAY ACCESS  
5 - TRAVEL LANE - OTHER LOCATION    8 - SIDEWALK    11 - SHARED USE PATHS OR TRAILS    99 - OTHER / UNKNOWN

**ACTION** 5

1 - NON-CONTACT    1 - STRAIGHT AHEAD    7 - MAKING U-TURN    13 - NEGOTIATING A CURVE OR LEAVING VEHICLE    18 - APPROACHING OR LEAVING VEHICLE  
2 - NON-COLLISION    2 - BACKING    8 - ENTERING TRAFFIC LANE    14 - ENTERING OR CROSSING SPECIFIED LOCATION    19 - STANDING  
3 - STRIKING    3 - CHANGING LANES    9 - LEAVING TRAFFIC LANE    15 - WALKING, RUNNING, JOGGING, PLAYING    20 - OTHER NON-MOTORIST  
4 - STRUCK    4 - OVERTAKING/PASSING    10 - PARKED    16 - WORKING    21 - STANDING OUTSIDE DISABLED VEHICLE  
5 - BOTH STRIKING & STRUCK    5 - MAKING RIGHT TURN    11 - SLOWING OR STOPPED IN TRAFFIC    17 - PUSHING VEHICLE    99 - OTHER / UNKNOWN  
9 - OTHER / UNKNOWN    6 - MAKING LEFT TURN    12 - DRIVERLESS

**INITIAL POINT OF CONTACT**

0 - NO DAMAGE    14 - UNDERCARRIAGE  
1-12 - REFER TO UNIT DIAGRAM    15 - VEHICLE NOT AT SCENE  
13 - TOP    99 - UNKNOWN

**CONTRIBUTING CIRCUMSTANCES** 01

1 - NONE    7 - LEFT OF CENTER    13 - IMPROPER START FROM A PARKED POSITION    17 - VISION OBSTRUCTION    21 - LYING IN ROADWAY  
2 - FAILURE TO YIELD    8 - FOLLOWING TOO CLOSE / ACDA    14 - STOPPED OR PARKED ILLEGALLY    18 - OPERATING DEFECTIVE EQUIPMENT    22 - NOT DISCERNIBLE  
3 - RAN RED LIGHT    9 - IMPROPER LANE CHANGE    15 - SWERVING TO AVOID    19 - LOAD SHIFTING/FALLING/SPILLING    23 - OPENING DOOR INTO ROADWAY  
4 - RAN STOP SIGN    10 - IMPROPER PASSING    16 - WRONG WAY    20 - IMPROPER CROSSING    99 - OTHER IMPROPER ACTION  
5 - UNSAFE SPEED    11 - DROVE OFF ROAD    17 - VISION OBSTRUCTION    21 - LYING IN ROADWAY  
6 - IMPROPER TURN    12 - IMPROPER BACKING

**TRAFFIC**

**TRAFFICWAY FLOW** 2  
1 - ONE-WAY  
2 - TWO-WAY

**TRAFFIC CONTROL** 6  
1 - ROUNDABOUT    4 - STOP SIGN  
2 - SIGNAL    5 - YIELD SIGN  
3 - FLASHER    6 - NO CONTROL

**SEQUENCE OF EVENTS**

**EVENTS**

**# of THROUGH LANES ON ROAD** 4

**RAIL GRADE CROSSING** 1  
1 - NOT INVOLVED  
2 - INVOLVED-ACTIVE CROSSING  
3 - INVOLVED-PASSIVE CROSSING

1 **20** 1 - OVERTURN/ROLLOVER    6 - EQUIPMENT FAILURE    11 - CROSS CENTERLINE - OPPOSITE DIRECTION OF TRAVEL    16 - RAILWAY VEHICLE    22 - WORK ZONE MAINTENANCE EQUIPMENT  
2 **11** 2 - FIRE/EXPLOSION    7 - SEPARATION OF UNITS    12 - DOWNHILL RUNAWAY    17 - ANIMAL - FARM    23 - STRUCK BY FALLING, SHIFTING CARGO OR ANYTHING SET IN MOTION BY A MOTOR VEHICLE  
3 **11** 3 - IMMERSION    8 - RAN OFF ROAD RIGHT    13 - OTHER NON-COLLISION    18 - ANIMAL - DEER    24 - OTHER IMMOVABLE OBJECT  
4 **11** 4 - JACKKNIFE    9 - RAN OFF ROAD LEFT    14 - PEDESTRIAN    19 - ANIMAL - OTHER    21 - PARKED MOTOR VEHICLE  
5 **11** 5 - CARGO / EQUIPMENT LOSS OR SHIFT    10 - CROSS MEDIAN    15 - PEDALCYCLE    20 - MOTOR VEHICLE IN TRANSPORT

**UNIT / NON-MOTORIST DIRECTION**

**FROM** 2 **TO** 1

1 - NORTH    5 - NORTHEAST  
2 - SOUTH    6 - NORTHWEST  
3 - EAST    7 - SOUTHEAST  
4 - WEST    8 - SOUTHWEST  
9 - OTHER / UNKNOWN

**COLLISION WITH FIXED OBJECT - STRUCK**

25 - IMPACT ATTENUATOR / CRASH CUSHION    31 - GUARDRAIL END    37 - TRAFFIC SIGN POST    43 - CURB    50 - WORK ZONE MAINTENANCE EQUIPMENT  
26 - BRIDGE OVERHEAD STRUCTURE    32 - PORTABLE BARRIER    38 - OVERHEAD SIGN POST    44 - DITCH    51 - WALL  
27 - BRIDGE PIER OR ABUTMENT    33 - MEDIAN CABLE BARRIER    39 - LIGHT / LUMINARIES SUPPORT    45 - EMBANKMENT    52 - BUILDING  
28 - BRIDGE PARAPET    34 - MEDIAN GUARDRAIL BARRIER    40 - UTILITY POLE    46 - FENCE    53 - TUNNEL  
29 - BRIDGE RAIL    35 - MEDIAN CONCRETE BARRIER    41 - OTHER POST, POLE OR SUPPORT    47 - MAILBOX    54 - OTHER FIXED OBJECT  
30 - GUARDRAIL FACE    36 - MEDIAN OTHER BARRIER    42 - CULVERT    48 - TREE    99 - OTHER / UNKNOWN  
49 - FIRE HYDRANT

**1** **FIRST HARMFUL EVENT**    **1** **MOST HARMFUL EVENT**

**UNIT SPEED** 0

**DETECTED SPEED** 1  
1 - STATED / ESTIMATED SPEED  
2 - CALCULATED / EDR  
3 - UNDETERMINED

**POSTED SPEED** 3 5

**OWNER**

UNIT # **03** OWNER NAME: LAST, FIRST, MIDDLE (X SAME AS DRIVER)  
**MUSGRAVE, DENNIS RAY**

OWNER ADDRESS: STREET, CITY, STATE, ZIP (X SAME AS DRIVER)  
**91 N BUENA VISTA ST B NEWARK, OH 43055**

COMMERCIAL CARRIER: NAME, ADDRESS, CITY, STATE, ZIP

OWNER PHONE: INCLUDE AREA CODE ( ) (X SAME AS DRIVER)

COMMERCIAL CARRIER PHONE: INCLUDE AREA CODE

**DAMAGE**

**DAMAGE SCALE**

**2**

1 - NONE 3 - FUNCTIONAL DAMAGE  
2 - MINOR DAMAGE 4 - DISABLING DAMAGE  
9 - UNKNOWN

**VEHICLE**

LP STATE **OH** LICENSE PLATE # **JWZ8211** VEHICLE IDENTIFICATION # **2GKFLWE53C6149110** VEHICLE YEAR **2012** VEHICLE MAKE **General Motors Corp.**

INSURANCE VERIFIED INSURANCE COMPANY **GLACIER INS. CO.** INSURANCE POLICY # **247778** COLOR **BLK** VEHICLE MODEL **TR**

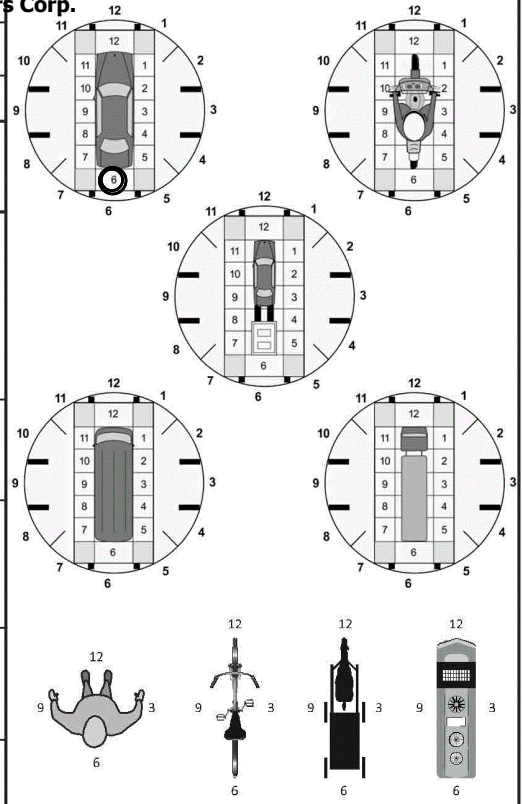
COMMERCIAL  GOVERNMENT  IN EMERGENCY RESPONSE

INTERLOCK DEVICE EQUIPPED  HIT/SKIP UNIT #OCCUPANTS **01** VEHICLE WEIGHT GVWR/GCWR  
1 - ≤10K LBS.  
2 - 10,001 - 26K LBS.  
3 - >26K LBS.

US DOT # TOWED BY: COMPANY NAME

HAZARDOUS MATERIAL  
 MATERIAL RELEASED CLASS # PLACARD ID #  
 PLACARD

**DAMAGED AREA(S)**  
INDICATE ALL THAT APPLY



**UNIT TYPE**

**03**

1 - PASSENGER CAR 7 - MOTORCYCLE 2-WHEELED 12 - GOLF CART 18 - LIMO (LIVERY VEHICLE) 23 - PEDESTRIAN / SKATER  
2 - PASSENGER VAN (MINIVAN) 8 - MOTORCYCLE 3-WHEELED 13 - SNOWMOBILE 19 - BUS (16+ PASSENGERS) 24 - WHEELCHAIR (ANY TYPE)  
3 - SPORT UTILITY VEHICLE 9 - AUTOCYCLE 14 - SINGLE UNIT TRUCK 20 - OTHER VEHICLE 25 - OTHER NON-MOTORIST  
4 - PICK UP 10 - MOPED OR MOTORIZED BICYCLE 15 - SEMI-TRACTOR 21 - HEAVY EQUIPMENT 26 - BICYCLE  
5 - CARGO VAN 11 - ALL TERRAIN VEHICLE (ATV / UTV) 16 - FARM EQUIPMENT 22 - ANIMAL WITH RIDER OR ANIMAL-DRAWN VEHICLE 27 - TRAIN  
6 - VAN (9-15 SEATS) 17 - MOTORHOME 99 - UNKNOWN OR HITS/SKIP

# of TRAILING UNITS

**VEHICLE**

**2**

WAS VEHICLE OPERATING IN AUTONOMOUS MODE WHEN CRASH OCCURRED?  
1 - YES 2 - NO 9 - OTHER / UNKNOWN

**0**

AUTONOMOUS MODE LEVEL

0 - NO AUTOMATION 3 - CONDITIONAL AUTOMATION 9 - UNKNOWN  
1 - DRIVER ASSISTANCE 4 - HIGH AUTOMATION  
2 - PARTIAL AUTOMATION 5 - FULL AUTOMATION

**SPECIAL FUNCTION**

**01**

1 - NONE 6 - BUS - CHARTER/TOUR 11 - FIRE 16 - FARM 21 - MAIL CARRIER  
2 - TAXI 7 - BUS - INTERCITY 12 - MILITARY 17 - MOWING 99 - OTHER / UNKNOWN  
3 - ELECTRONIC RIDE SHARING 8 - BUS - SHUTTLE 13 - POLICE 18 - SNOW REMOVAL  
4 - SCHOOL TRANSPORT 9 - BUS - OTHER 14 - PUBLIC UTILITY 19 - TOWING  
5 - BUS - TRANSIT/COMMUTER 10 - AMBULANCE 15 - CONSTRUCTION EQUIPMENT 20 - SAFETY SERVICE PATROL

**CARGO BODY TYPE**

**01**

1 - NO CARGO BODY TYPE / NOT APPLICABLE 3 - VEHICLE TOWING ANOTHER MOTOR VEHICLE 5 - INTERMODAL CONTAINER CHASSIS 8 - POLE 12 - CONCRETE MIXER  
2 - BUS 4 - LOGGING 6 - CARGO VAN/ENCLOSED BOX 10 - FLAT BED 13 - AUTOTRANSPORTER  
7 - GRAIN/CHIPS/GRAVEL 11 - DUMP 99 - OTHER / UNKNOWN

**VEHICLE DEFECTS**

**1**

1 - TURN SIGNALS 4 - BRAKES 7 - WORN OR SLICK TIRES 9 - MOTOR TROUBLE 99 - OTHER / UNKNOWN  
2 - HEAD LAMPS 5 - STEERING 8 - TRAILER EQUIPMENT DEFECTIVE 10 - DISABLED FROM PRIOR ACCIDENT  
3 - TAIL LAMPS 6 - TIRE BLOWOUT

**NON-MOTORIST LOCATION AT IMPACT**

**1**

1 - INTERSECTION - MARKED CROSSWALK 3 - INTERSECTION - OTHER 6 - BICYCLE LANE 9 - MEDIAN/CROSSING ISLAND 12 - FIRST RESPONDER AT INCIDENT SCENE  
2 - INTERSECTION - UNMARKED CROSSWALK 4 - MIDBLOCK - MARKED 7 - SHOULDER / ROADSIDE 10 - DRIVEWAY ACCESS 14 - ENTERING OR CROSSING SPECIFIED LOCATION  
5 - TRAVEL LANE - OTHER LOCATION 8 - SIDEWALK 11 - SHARED USE PATHS OR TRAILS 19 - STANDING 20 - OTHER NON-MOTORIST  
99 - OTHER / UNKNOWN

**ACTION**

**4**

1 - NON-CONTACT 1 - STRAIGHT AHEAD 7 - MAKING U-TURN 13 - NEGOTIATING A CURVE 18 - APPROACHING OR LEAVING VEHICLE  
2 - NON-COLLISION 2 - BACKING 8 - ENTERING TRAFFIC LANE 14 - ENTERING OR CROSSING SPECIFIED LOCATION 19 - STANDING  
3 - STRIKING 3 - CHANGING LANES 9 - LEAVING TRAFFIC LANE 15 - WALKING, RUNNING, JOGGING, PLAYING 20 - OTHER NON-MOTORIST  
4 - STRUCK PRE-CRASH ACTIONS 4 - OVERTAKING/PASSING 10 - PARKED 16 - WORKING 21 - STANDING OUTSIDE DISABLED VEHICLE  
5 - BOTH STRIKING & STRUCK 5 - MAKING RIGHT TURN 11 - SLOWING OR STOPPED IN TRAFFIC 17 - PUSHING VEHICLE 99 - OTHER / UNKNOWN  
9 - OTHER / UNKNOWN 6 - MAKING LEFT TURN 12 - DRIVERLESS

- NO DAMAGE [ 0 ]  - UNDERCARRIAGE [ 14 ]  
 - TOP [ 13 ]  - ALL AREAS [ 15 ]  
 - UNIT NOT AT SCENE [ 16 ]

**CONTRIBUTING CIRCUMSTANCES**

**01**

1 - NONE 7 - LEFT OF CENTER 13 - IMPROPER START FROM A PARKED POSITION 17 - VISION OBSTRUCTION 21 - LYING IN ROADWAY  
2 - FAILURE TO YIELD 8 - FOLLOWING TOO CLOSE / ACDA 14 - STOPPED OR PARKED ILLEGALLY 18 - OPERATING DEFECTIVE EQUIPMENT 22 - NOT DISCERNIBLE  
3 - RAN RED LIGHT 9 - IMPROPER LANE CHANGE 15 - SWERVING TO AVOID 19 - LOAD SHIFTING/FALLING/ SPILLING 23 - OPENING DOOR INTO ROADWAY  
4 - RAN STOP SIGN 10 - IMPROPER PASSING 16 - WRONG WAY 20 - IMPROPER CROSSING 99 - OTHER IMPROPER ACTION  
5 - UNSAFE SPEED 11 - DROVE OFF ROAD 21 - IMPROPER CROSSING  
6 - IMPROPER TURN 12 - IMPROPER BACKING

**INITIAL POINT OF CONTACT**

**06**

0 - NO DAMAGE 14 - UNDERCARRIAGE  
1-12 - REFER TO UNIT DIAGRAM 15 - VEHICLE NOT AT SCENE  
99 - UNKNOWN  
13 - TOP

**SEQUENCE OF EVENTS**

**20**

1 - OVERTURN/ROLLOVER 6 - EQUIPMENT FAILURE 11 - CROSS CENTERLINE - OPPOSITE DIRECTION OF TRAVEL 16 - RAILWAY VEHICLE 22 - WORK ZONE MAINTENANCE EQUIPMENT  
2 - FIRE/EXPLOSION 7 - SEPARATION OF UNITS 12 - DOWNHILL RUNAWAY 17 - ANIMAL - FARM 23 - STRUCK BY FALLING, SHIFTING CARGO OR ANYTHING SET IN MOTION BY A MOTOR VEHICLE  
3 - IMMERSION 8 - RAN OFF ROAD RIGHT 13 - OTHER NON-COLLISION 18 - ANIMAL - DEER 24 - OTHER IMMOVABLE OBJECT  
4 - JACKKNIFE 9 - RAN OFF ROAD LEFT 14 - PEDESTRIAN 19 - ANIMAL - OTHER 20 - MOTOR VEHICLE IN TRANSPORT  
5 - CARGO / EQUIPMENT LOSS OR SHIFT 10 - CROSS MEDIAN 15 - PEDALCYCLE 21 - PARKED MOTOR VEHICLE

**TRAFFIC**

**TRAFFICWAY FLOW**

**2**

1 - ONE-WAY  
2 - TWO-WAY

**TRAFFIC CONTROL**

**6**

1 - ROUNDABOUT 4 - STOP SIGN  
2 - SIGNAL 5 - YIELD SIGN  
3 - FLASHER 6 - NO CONTROL

**EVENT(S)**

**1**

**20**

1 - OVERTURN/ROLLOVER 6 - EQUIPMENT FAILURE 11 - CROSS CENTERLINE - OPPOSITE DIRECTION OF TRAVEL 16 - RAILWAY VEHICLE 22 - WORK ZONE MAINTENANCE EQUIPMENT  
2 - FIRE/EXPLOSION 7 - SEPARATION OF UNITS 12 - DOWNHILL RUNAWAY 17 - ANIMAL - FARM 23 - STRUCK BY FALLING, SHIFTING CARGO OR ANYTHING SET IN MOTION BY A MOTOR VEHICLE  
3 - IMMERSION 8 - RAN OFF ROAD RIGHT 13 - OTHER NON-COLLISION 18 - ANIMAL - DEER 24 - OTHER IMMOVABLE OBJECT  
4 - JACKKNIFE 9 - RAN OFF ROAD LEFT 14 - PEDESTRIAN 19 - ANIMAL - OTHER 20 - MOTOR VEHICLE IN TRANSPORT  
5 - CARGO / EQUIPMENT LOSS OR SHIFT 10 - CROSS MEDIAN 15 - PEDALCYCLE 21 - PARKED MOTOR VEHICLE

**# of THROUGH LANES ON ROAD**

**4**

**RAIL GRADE CROSSING**

**1**

1 - NOT INVOLVED  
2 - INVOLVED-ACTIVE CROSSING  
3 - INVOLVED-PASSIVE CROSSING

**COLLISION WITH FIXED OBJECT - STRUCK**

**1**

25 - IMPACT ATTENUATOR / CRASH CUSHION 31 - GUARDRAIL END 37 - TRAFFIC SIGN POST 43 - CURB 50 - WORK ZONE MAINTENANCE EQUIPMENT  
26 - BRIDGE OVERHEAD STRUCTURE 32 - PORTABLE BARRIER 38 - OVERHEAD SIGN POST 44 - DITCH 51 - WALL  
27 - BRIDGE PIER OR ABUTMENT 33 - MEDIAN CABLE BARRIER 39 - LIGHT / LUMINARIES SUPPORT 45 - EMBANKMENT 52 - BUILDING  
28 - BRIDGE PARAPET 34 - MEDIAN GUARDRAIL BARRIER 40 - UTILITY POLE 46 - FENCE 53 - TUNNEL  
29 - BRIDGE RAIL 35 - MEDIAN CONCRETE BARRIER 41 - OTHER POST, POLE OR SUPPORT 47 - MAILBOX 54 - OTHER FIXED OBJECT  
30 - GUARDRAIL FACE 36 - MEDIAN OTHER BARRIER 42 - CULVERT 48 - TREE 49 - FIRE HYDRANT 99 - OTHER / UNKNOWN

**FIRST HARMFUL EVENT** **1** **MOST HARMFUL EVENT**

**UNIT / NON-MOTORIST DIRECTION**

**FROM 2 TO 1**

1 - NORTH 5 - NORTHEAST  
2 - SOUTH 6 - NORTHWEST  
3 - EAST 7 - SOUTHEAST  
4 - WEST 8 - SOUTHWEST  
9 - OTHER / UNKNOWN

**UNIT SPEED**

**0**

**POSTED SPEED**

**3 5**

**DETECTED SPEED**

**1**

1 - STATED / ESTIMATED SPEED  
2 - CALCULATED / EDR  
3 - UNDETERMINED



# MOTORIST / Non-MOTORIST

LOCAL REPORT NUMBER  
**2023-00013976**

|  |   |  |  |   |   |  |                                      |  |   |  |  |
|--|---|--|--|---|---|--|--------------------------------------|--|---|--|--|
| <b>UNIT #</b><br><b>01</b>   | <b>NAME: LAST, FIRST, MIDDLE</b><br><b>PARSHALL, ADAM DOUGLAS</b> |  |  |   | <b>DATE OF BIRTH</b><br><b>10 / 24 / 1973</b>   |  | <b>AGE</b><br><b>50</b>              | <b>GENDER</b><br><b>M</b>                |   |  |  |
| <b>ADDRESS: STREET, CITY, STATE, ZIP</b><br><b>1719 CAMBRIDGE RD COSHOCTON, OH 43812</b> |   |  |  |   | <b>CONTACT PHONE - INCLUDE AREA CODE</b><br>[REDACTED]  |  |                                      |  |   |  |  |
| <b>INJURIES</b><br><b>5</b>  | <b>INJURED TAKEN BY</b>   | <b>EMS AGENCY (NAME)</b>                       | <b>INJURED TAKEN TO: MEDICAL FACILITY (NAME, CITY)</b> |   | <b>SAFETY EQUIPMENT USED</b><br><b>04</b>   | <input type="checkbox"/> DOT-COMPLIANT MC HELMET | <b>SEATING POSITION</b><br><b>01</b> | <b>AIR BAG USAGE</b><br><b>2</b>         | <b>EJECTION</b><br><b>1</b>             | <b>TRAPPED</b><br><b>1</b>                               |  |
| <b>OL STATE</b><br><b>OH</b>   | <b>OPERATOR LICENSE NUMBER</b><br>[REDACTED]                      |  | <b>OFFENSE CHARGED</b><br><b>333.03</b>                |   | <b>LOCAL CODE</b><br><input checked="" type="checkbox"/>  | <b>OFFENSE DESCRIPTION</b><br><b>333.03</b>      |                                      |  | <b>CITATION NUMBER</b><br><b>214648</b> |  |  |
| <b>OL CLASS</b><br><b>4</b>  | <b>ENDORSEMENT</b><br>SELECT UP TO 2                              | <b>RESTRICTION</b> SELECT UP TO 3<br><b>03</b> |  | <b>DRIVER DISTRACTED BY</b><br><b>1</b> | <b>ALCOHOL / DRUG SUSPECTED</b><br><input type="checkbox"/> ALCOHOL <input type="checkbox"/> MARIJUANA<br><input type="checkbox"/> OTHER DRUG |  | <b>CONDITION</b><br><b>1</b>         | <b>ALCOHOL TEST</b><br>STATUS TYPE VALUE |   | <b>DRUG TEST(S)</b><br>STATUS TYPE RESULT SELECT UP TO 4 |  |

|  |   |                                   |  |   |   |  |                                      |  |                             |  |  |
|--|---|-----------------------------------|--|---|---|--|--------------------------------------|--|-----------------------------|--|--|
| <b>UNIT #</b><br><b>02</b>   | <b>NAME: LAST, FIRST, MIDDLE</b><br><b>CHENEY, DREAH MOCK</b> |                                   |  |   | <b>DATE OF BIRTH</b><br><b>11 / 07 / 1948</b>   |  | <b>AGE</b><br><b>75</b>              | <b>GENDER</b><br><b>F</b>                |                             |  |  |
| <b>ADDRESS: STREET, CITY, STATE, ZIP</b><br><b>2996 MAPLE AV MILLERSPORT, OH 43046</b> |   |                                   |  |   | <b>CONTACT PHONE - INCLUDE AREA CODE</b><br>[REDACTED]  |  |                                      |  |                             |  |  |
| <b>INJURIES</b><br><b>5</b>  | <b>INJURED TAKEN BY</b>                                       | <b>EMS AGENCY (NAME)</b>          | <b>INJURED TAKEN TO: MEDICAL FACILITY (NAME, CITY)</b> |   | <b>SAFETY EQUIPMENT USED</b><br><b>04</b>   | <input type="checkbox"/> DOT-COMPLIANT MC HELMET | <b>SEATING POSITION</b><br><b>01</b> | <b>AIR BAG USAGE</b><br><b>1</b>         | <b>EJECTION</b><br><b>1</b> | <b>TRAPPED</b><br><b>1</b>                               |  |
| <b>OL STATE</b><br><b>OH</b>   | <b>OPERATOR LICENSE NUMBER</b><br>[REDACTED]                  |                                   | <b>OFFENSE CHARGED</b>                                 |   | <b>LOCAL CODE</b><br><input type="checkbox"/>   | <b>OFFENSE DESCRIPTION</b>                       |                                      |  | <b>CITATION NUMBER</b>      |  |  |
| <b>OL CLASS</b><br><b>4</b>  | <b>ENDORSEMENT</b><br>SELECT UP TO 2                          | <b>RESTRICTION</b> SELECT UP TO 3 |  | <b>DRIVER DISTRACTED BY</b><br><b>1</b> | <b>ALCOHOL / DRUG SUSPECTED</b><br><input type="checkbox"/> ALCOHOL <input type="checkbox"/> MARIJUANA<br><input type="checkbox"/> OTHER DRUG |  | <b>CONDITION</b><br><b>1</b>         | <b>ALCOHOL TEST</b><br>STATUS TYPE VALUE |                             | <b>DRUG TEST(S)</b><br>STATUS TYPE RESULT SELECT UP TO 4 |  |

|   |   |                                   |  |   |   |  |                                      |  |                             |  |  |
|---|---|-----------------------------------|--|---|---|--|--------------------------------------|--|-----------------------------|--|--|
| <b>UNIT #</b><br><b>03</b>  | <b>NAME: LAST, FIRST, MIDDLE</b><br><b>MUSGRAVE, DENNIS RAY</b> |                                   |  |   | <b>DATE OF BIRTH</b><br><b>05 / 28 / 1973</b>   |  | <b>AGE</b><br><b>50</b>              | <b>GENDER</b><br><b>M</b>                |                             |  |  |
| <b>ADDRESS: STREET, CITY, STATE, ZIP</b><br><b>91 N BUENA VISTA ST B NEWARK, OH 43055</b> |   |                                   |  |   | <b>CONTACT PHONE - INCLUDE AREA CODE</b><br>[REDACTED]  |  |                                      |  |                             |  |  |
| <b>INJURIES</b><br><b>5</b>   | <b>INJURED TAKEN BY</b>   | <b>EMS AGENCY (NAME)</b>          | <b>INJURED TAKEN TO: MEDICAL FACILITY (NAME, CITY)</b> |   | <b>SAFETY EQUIPMENT USED</b><br><b>04</b>   | <input type="checkbox"/> DOT-COMPLIANT MC HELMET | <b>SEATING POSITION</b><br><b>01</b> | <b>AIR BAG USAGE</b><br><b>1</b>         | <b>EJECTION</b><br><b>1</b> | <b>TRAPPED</b><br><b>1</b>                               |  |
| <b>OL STATE</b><br><b>OH</b>  | <b>OPERATOR LICENSE NUMBER</b><br>[REDACTED]                    |                                   | <b>OFFENSE CHARGED</b>                                 |   | <b>LOCAL CODE</b><br><input type="checkbox"/>   | <b>OFFENSE DESCRIPTION</b>                       |                                      |  | <b>CITATION NUMBER</b>      |  |  |
| <b>OL CLASS</b><br><b>4</b>   | <b>ENDORSEMENT</b><br>SELECT UP TO 2                            | <b>RESTRICTION</b> SELECT UP TO 3 |  | <b>DRIVER DISTRACTED BY</b><br><b>1</b> | <b>ALCOHOL / DRUG SUSPECTED</b><br><input type="checkbox"/> ALCOHOL <input type="checkbox"/> MARIJUANA<br><input type="checkbox"/> OTHER DRUG |  | <b>CONDITION</b><br><b>1</b>         | <b>ALCOHOL TEST</b><br>STATUS TYPE VALUE |                             | <b>DRUG TEST(S)</b><br>STATUS TYPE RESULT SELECT UP TO 4 |  |

| INJURIES   | SEATING POSITION   | AIR BAG   | OL CLASS   | OL RESTRICTION(S)   | DRIVER DISTRACTION   | TEST STATUS  |
|--|--|---|--|---|--|--|
| 1 - FATAL<br>2 - SUSPECTED SERIOUS INJURY<br>3 - SUSPECTED MINOR INJURY<br>4 - POSSIBLE INJURY<br>5 - NO APPARENT INJURY   | 1 - FRONT - LEFT SIDE (MOTORCYCLE DRIVER)<br>2 - FRONT - MIDDLE<br>3 - FRONT - RIGHT SIDE<br>4 - SECOND - LEFT SIDE (MOTORCYCLE PASSENGER)<br>5 - SECOND - MIDDLE<br>6 - SECOND - RIGHT SIDE<br>7 - THIRD - LEFT SIDE (MOTORCYCLE SIDE CAR)<br>8 - THIRD - MIDDLE<br>9 - THIRD - RIGHT SIDE<br>10 - SLEEPER SECTION OF TRUCK CAB | 1 - NOT DEPLOYED<br>2 - DEPLOYED FRONT<br>3 - DEPLOYED SIDE<br>4 - DEPLOYED BOTH FRONT / SIDE<br>5 - NOT APPLICABLE<br>9 - DEPLOYMENT UNKNOWN   | 1 - CLASS A<br>2 - CLASS B<br>3 - CLASS C<br>4 - REGULAR CLASS (OHIO = D)<br>5 - M/C MOPED ONLY<br>6 - NO VALID OL | 1 - ALCOHOL INTERLOCK DEVICE<br>2 - CDL INTRASTATE ONLY<br>3 - CORRECTIVE LENSES<br>4 - FARM WAIVER<br>5 - EXCEPT CLASS A BUS<br>6 - EXCEPT CLASS A & CLASS B BUS<br>7 - EXCEPT TRACTOR-TRAILER<br>8 - INTERMEDIATE LICENSE RESTRICTIONS<br>9 - LEARNER'S PERMIT RESTRICTIONS<br>10 - LIMITED TO DAYLIGHT ONLY<br>11 - LIMITED TO EMPLOYMENT<br>12 - LIMITED - OTHER<br>13 - MECHANICAL DEVICES (SPECIAL BRAKES, HAND CONTROLS, OR OTHER ADAPTIVE DEVICES)<br>14 - MILITARY VEHICLES ONLY<br>15 - MOTOR VEHICLES WITHOUT AIR BRAKES<br>16 - OUTSIDE MIRROR<br>17 - PROSTHETIC AID<br>18 - OTHER | 1 - NOT DISTRACTED<br>2 - MANUALLY OPERATING AN ELECTRONIC COMMUNICATION DEVICE (TEXTING, TYPING, DIALING)<br>3 - TALKING ON HANDS-FREE COMMUNICATION DEVICE<br>4 - TALKING ON HAND-HELD COMMUNICATION DEVICE<br>5 - OTHER ACTIVITY WITH AN ELECTRONIC DEVICE<br>6 - PASSENGER<br>7 - OTHER DISTRACTION INSIDE THE VEHICLE<br>8 - OTHER DISTRACTION OUTSIDE THE VEHICLE<br>9 - OTHER / UNKNOWN | 1 - NONE GIVEN<br>2 - TEST REFUSED<br>3 - TEST GIVEN, CONTAMINATED SAMPLE / UNUSABLE<br>4 - TEST GIVEN, RESULTS KNOWN<br>5 - TEST GIVEN, RESULTS UNKNOWN |
| INJURED TAKEN BY   | EJECTION   |   | OL ENDORSEMENT   | ALCOHOL TEST TYPE   |  |  |
| 1 - NOT TRANSPORTED / TREATED AT SCENE<br>2 - EMS<br>3 - POLICE<br>9 - OTHER / UNKNOWN   | 1 - NOT EJECTED<br>2 - PARTIALLY EJECTED<br>3 - TOTALLY EJECTED<br>4 - NOT APPLICABLE  | H - HAZMAT<br>M - MOTORCYCLE<br>P - PASSENGER<br>N - TANKER<br>Q - MOTOR SCOOTER<br>R - THREE-WHEEL MOTORCYCLE<br>S - SCHOOL BUS<br>T - DOUBLE & TRIPLE TRAILERS<br>X - TANKER / HAZMAT   | 1 - NONE<br>2 - BLOOD<br>3 - URINE<br>4 - BREATH<br>5 - OTHER  |   |  |  |
| SAFETY EQUIPMENT   | TRAPPED  |   | CONDITION  | DRUG TEST TYPE  |  |  |
| 1 - NONE USED<br>2 - SHOULDER BELT ONLY USED<br>3 - LAP BELT ONLY USED<br>4 - SHOULDER & LAP BELT USED<br>5 - CHILD RESTRAINT SYSTEM - FORWARD FACING<br>6 - CHILD RESTRAINT SYSTEM - REAR FACING<br>7 - BOOSTER SEAT<br>8 - HELMET USED<br>9 - PROTECTIVE PADS USED (ELBOW, KNEES, ETC.)<br>10 - REFLECTIVE CLOTHING<br>11 - LIGHTING - PEDESTRIAN / BICYCLE ONLY<br>99 - OTHER / UNKNOWN | 1 - NOT TRAPPED<br>2 - EXTRICATED BY MECHANICAL MEANS<br>3 - FREED BY NON-MECHANICAL MEANS   | 1 - APPARENTLY NORMAL<br>2 - PHYSICAL IMPAIRMENT<br>3 - EMOTIONAL (E.G., DEPRESSED, ANGRY, DISTURBED)<br>4 - ILLNESS<br>5 - FELL ASLEEP, FAINTED, FATIGUED, ETC.<br>6 - UNDER THE INFLUENCE OF MEDICATIONS / DRUGS / ALCOHOL<br>9 - OTHER / UNKNOWN | 1 - NONE<br>2 - BLOOD<br>3 - URINE<br>4 - OTHER  |   |  |  |
| DRUG TEST RESULT(S)  |  |   |  |   |  |  |
| 1 - AMPHETAMINES<br>2 - BARBITURATES<br>3 - BENZODIAZEPINES<br>4 - CANNABINOIDS<br>5 - COCAINE<br>6 - OPIATES / OPIOIDS<br>7 - OTHER<br>8 - NEGATIVE RESULTS   |  |   |  |   |  |  |